PRELIMINARY
SUBJECT TO CHANGE

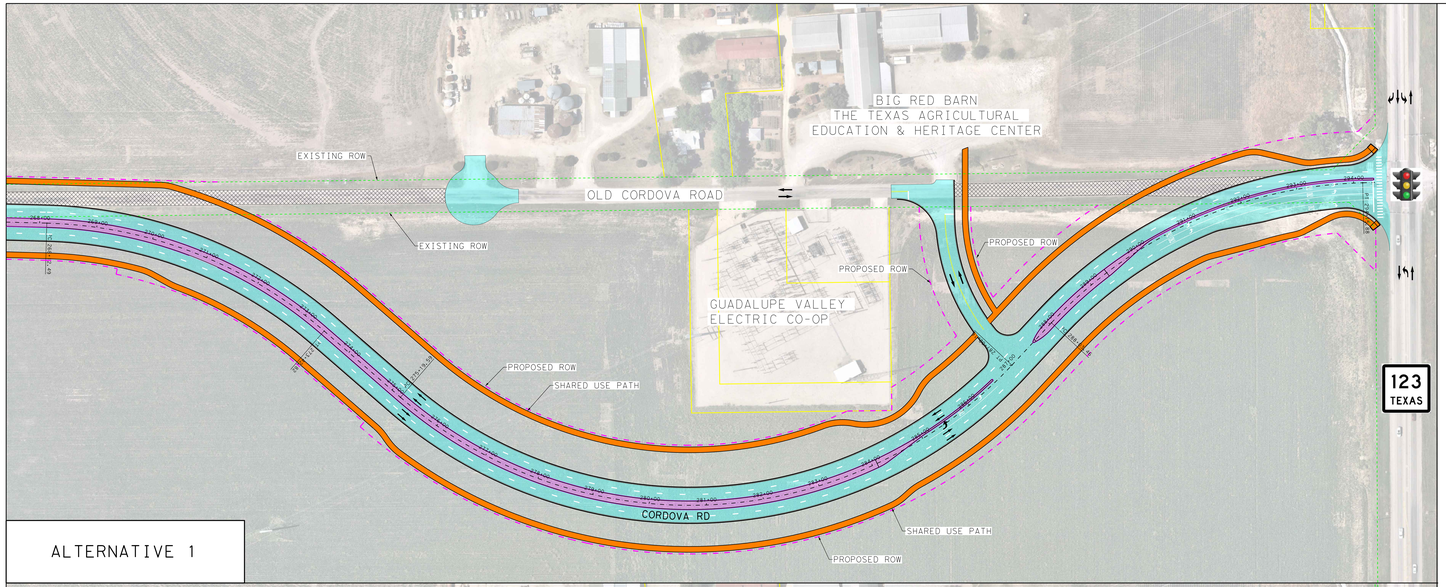

ALTERNATIVE 1

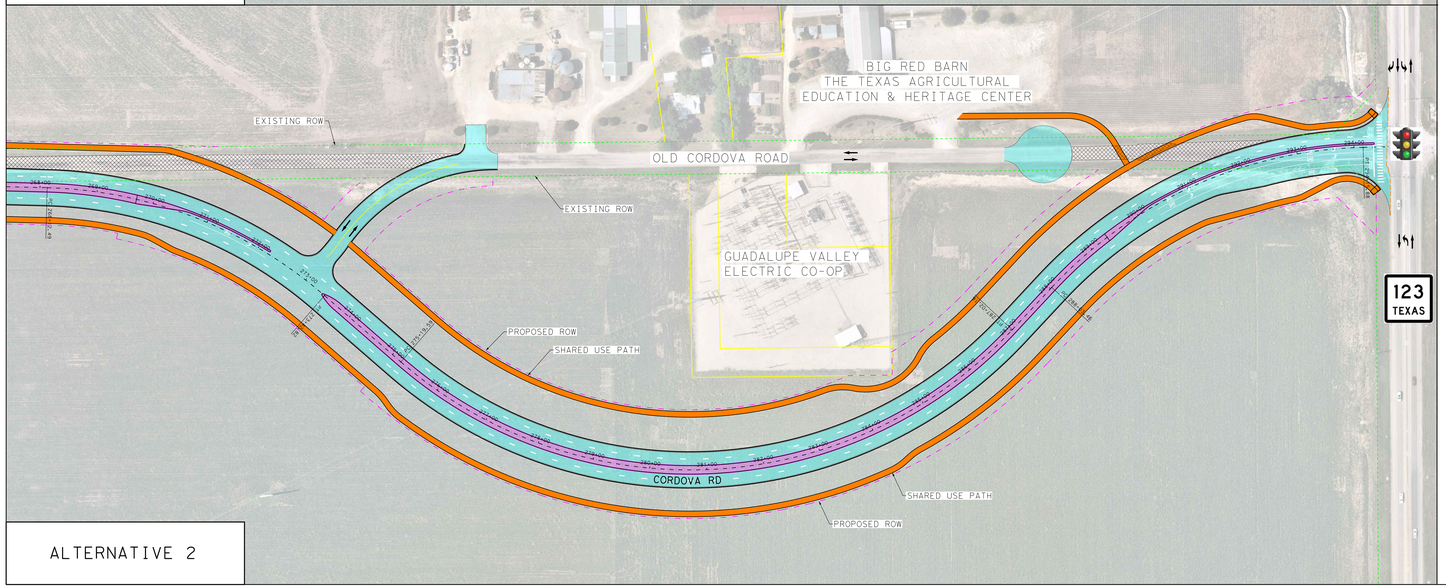

ALTERNATIVE 2

N

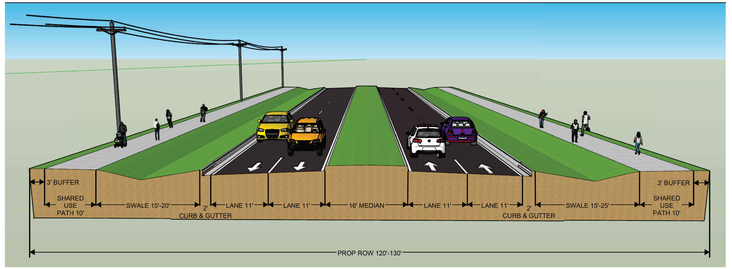

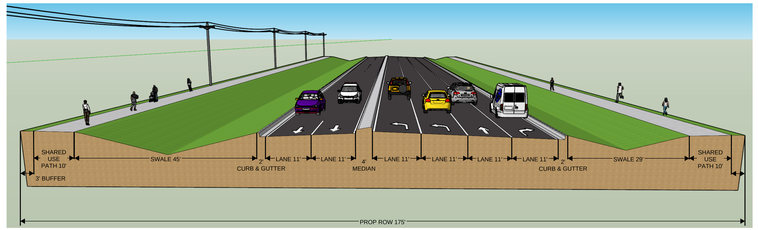

CORDOVA ROAD
PROPOSED CONDITIONS

0 60 90 120
SCALE: 1"= 60'

TRAFFIC FLOW ARROW
EXISTING ROW
PROPOSED ROW
SHARED USE PATH
OBLITERATE EXISTING ROADWAY
PROPOSED ROADWAY
PROPOSED MEDIAN

REV. NO.	DATE	DESCRIPTION	BY

PAPE-DAWSON ENGINEERS
SAN ANTONIO I AUSTIN I HOUSTON I FORT WORTH I DALLAS
2000 NW LOOP 410 I SAN ANTONIO, TX 78213 I 210.375.9000
TEXAS ENGINEERING FIRM #470 I TEXAS SURVEYING FIRM #10028800

SEGUIN TEXAS
It's real.

THE STATE OF TEXAS
GUADALUPE COUNTY

Texas Department of Transportation
©2023

CORDOVA RD

BIG RED BARN
THE TEXAS AGRICULTURAL
EDUCATION & HERITAGE CENTER

DGN:	FED. RD. DIV. NO.	STATE	FEDERAL AID PROJECT NO.			HIGHWAY NO.
CHK DGN:	6	TEXAS				CORDOVA
DWG:	DIST.	COUNTY	CONT. NO.	SECT. NO.	JOB NO.	SHEET NO.
CHK DWG:	SAT	GUADALUPE	0915	45	052	

Plotted on: 10/10/2023

Design Filename: P:\127\75\00\Design\Exhibits\Big Red Barn Options\1277500_rdwy_BRBopt1.dgn