




Utility Conflict Report

OWNER	Utility	CPS	Corridor	NOGALITOS	SITE PHOTOS	
	Contact	JAKE MARTINEZ	ID	4052		
GENERAL INFO	Utility	ELECTRIC				
	Size and Material	STANDARD POWER POLE, TIMBER				
	Accessible Route	ASSET IS INSIDE ACCESSIBLE ROUTE				
	Longitudinal or Crossing	CROSSING				
	Placement Relative to ROW	INSIDE ROW				
LOCATION	Sheet No.	77				
	Station	119+79.44				
	Offset	24.65				
	Latitude	+29.390386				
	Longitude	-98.52036				
SUE	Level of Investigation Req'd	NONE				
	Test Hole No	N/A				
	Test Hole Depth	N/A				
RESOLUTION	Recommended Action	MINIMIZE - PROTECT IN PLACE				
	Estimated Resolution Date					
	Resolution Status	UTILITY OWNER INFORMED OF UTILITY				
	Comment	Pole ID: R14011 Pole to back of curb = 3'-0"				
Date Collected		7/10/2018 8:25:28 AM		Date Modified 9/13/2018 2:01:26 PM		

TBPE Firm Registration #470 | TBPLS Firm Registration #10028800