




Utility Conflict Report

OWNER	Utility	SAWS	Corridor	NOGALITOS	SITE PHOTOS		
	Contact	NINA BITTLE	ID	4051			
GENERAL INFO	Utility	WATER					
	Size and Material	STANDARD WATER METER, CAST IRON					
	Accessible Route	ASSET IS OUTSIDE ACCESSIBLE ROUTE					
	Longitudinal or Crossing	CROSSING					
	Placement Relative to ROW	INSIDE ROW					
LOCATION	Sheet No.						
	Station	119+52.23					
	Offset	26.7589					
	Latitude	+29.390357					
	Longitude	-98.52037					
SUE	Level of Investigation Req'd	NONE					
	Test Hole No	N/A					
	Test Hole Depth	N/A					
RESOLUTION	Recommended Action	NO CONFLICT					
	Estimated Resolution Date	8/13/2018					
	Resolution Status	NO RESOLUTION WAS REQUIRED					
	Comment	Top of meter to surface = 4" Meter to back of sidewalk = 1'-4"					
Date Collected		7/10/2018 8:18:46 AM		Date Modified		8/14/2018 4:38:26 PM	

TBPE Firm Registration #470 | TBPLS Firm Registration #10028800