




Utility Conflict Report

OWNER	Utility	CPS	Corridor	NOGALITOS	SITE PHOTOS	
	Contact	JAKE MARTINEZ	ID	4043		
GENERAL INFO	Utility	ELECTRIC				
	Size and Material	STANDARD POWER POLE, TIMBER				
	Accessible Route	ASSET IS INSIDE ACCESSIBLE ROUTE				
	Longitudinal or Crossing	CROSSING				
	Placement Relative to ROW	INSIDE ROW				
LOCATION	Sheet No.					
	Station	118+11.43				
	Offset	-23.9311				
	Latitude	+29.390097				
	Longitude	-98.52087				
SUE	Level of Investigation Req'd	NONE				
	Test Hole No	N/A				
	Test Hole Depth	N/A				
RESOLUTION	Recommended Action	NO CONFLICT				
	Estimated Resolution Date	8/13/2018				
	Resolution Status	NO RESOLUTION WAS REQUIRED				
	Comment	Pole ID: 473483 Pole to back of sidewalk = 5'-11"				
Date Collected		7/3/2018 8:22:16 AM		Date Modified	8/14/2018 4:38:26 PM	

TBPE Firm Registration #470 | TBPLS Firm Registration #10028800