




## Utility Conflict Report

<b>OWNER</b>	<b>Utility</b>	SAWS	<b>Corridor</b>	NOGALITOS	<b>SITE PHOTOS</b>		
	<b>Contact</b>	ANN PECHE	<b>ID</b>	4042			
<b>GENERAL INFO</b>	<b>Utility</b>	SANITARY SEWER					
	<b>Size and Material</b>	STANDARD MANHOLE, CAST IRON					
	<b>Accessible Route</b>	ASSET IS INSIDE ACCESSIBLE ROUTE					
	<b>Longitudinal or Crossing</b>	CROSSING					
	<b>Placement Relative to ROW</b>	INSIDE ROW					
<b>LOCATION</b>	<b>Sheet No.</b>	116					
	<b>Station</b>	117+02.12					
	<b>Offset</b>	-27.84					
	<b>Latitude</b>	+29.389851					
	<b>Longitude</b>	-98.52105					
<b>SUE</b>	<b>Level of Investigation Req'd</b>	NONE					
	<b>Test Hole No</b>	N/A					
	<b>Test Hole Depth</b>	N/A					
<b>RESOLUTION</b>	<b>Recommended Action</b>	MINIMIZE - PROTECT IN PLACE					
	<b>Estimated Resolution Date</b>						
	<b>Resolution Status</b>	UTILITY OWNER INFORMED OF UTILITY					
	<b>Comment</b>	Back of curb to manhole = 4'-4" Bottom of cone to lid lip = 8" Lower rim 1"					
<b>Date Collected</b>		7/3/2018 8:18:03 AM		<b>Date Modified</b>		10/12/2018 3:14:06 PM	

TBPE Firm Registration #470 | TBPLS Firm Registration #10028800