




Utility Conflict Report

OWNER	Utility	CPS	Corridor	NOGALITOS	SITE PHOTOS 		
	Contact	JAKE MARTINEZ	ID	4038			
GENERAL INFO	Utility	ELECTRIC					
	Size and Material	STANDARD POWER POLE, TIMBER					
	Accessible Route	ASSET IS OUTSIDE ACCESSIBLE ROUTE					
	Longitudinal or Crossing	CROSSING					
	Placement Relative to ROW	INSIDE ROW					
LOCATION	Sheet No.						
	Station	115+76.18					
	Offset	-23.7866					
	Latitude	+29.389566					
	Longitude	-98.52128					
SUE	Level of Investigation Req'd	NONE					
	Test Hole No	N/A					
	Test Hole Depth	N/A					
RESOLUTION	Recommended Action	NO CONFLICT					
	Estimated Resolution Date	8/13/2018					
	Resolution Status	NO RESOLUTION WAS REQUIRED					
	Comment	Pole ID = 2523; LW 61104; PL 443460 Sidewalk width =3'-0" Edge of sidewalk to pole = 2'-8" Adjacent to existing VIA bus stop					
Date Collected		7/3/2018 7:53:13 AM		Date Modified		8/14/2018 4:38:26 PM	