




Utility Conflict Report

OWNER	Utility	CPS	Corridor	NOGALITOS	SITE PHOTOS		
	Contact	JAKE MARTINEZ	ID	3065			
GENERAL INFO	Utility	ELECTRIC					
	Size and Material	STANDARD POWER POLE, TIMBER					
	Accessible Route	ASSET IS INSIDE ACCESSIBLE ROUTE					
	Longitudinal or Crossing	CROSSING					
	Placement Relative to ROW	INSIDE ROW					
LOCATION	Sheet No.	86					
	Station	136+44.22					
	Offset	22.499					
	Latitude	+29.394089					
	Longitude	-98.51720					
SUE	Level of Investigation Req'd	NONE					
	Test Hole No	N/A					
	Test Hole Depth	N/A					
RESOLUTION	Recommended Action	NO CONFLICT					
	Estimated Resolution Date						
	Resolution Status	NO RESOLUTION WAS REQUIRED					
	Comment	Pole to back of sidewalk = 6'-0" Pole to water valve (no lid) = 1'-10" No pole ID FO CATV cable					
Date Collected		7/11/2018 11:35:49 AM		Date Modified		8/15/2018 12:40:04 PM	

TBPE Firm Registration #470 | TBPLS Firm Registration #10028800