




Utility Conflict Report

| | | | | | | |
|-----------------------|-------------------------------------|--|-----------------|----------------------|---|---|
| OWNER | Utility | CPS | Corridor | SW MILITARY | SITE PHOTOS | |
| | Contact | JAKE MARTINEZ | ID | 7128 | | |
| GENERAL INFO | Utility | ELECTRIC | | | |  |
| | Size and Material | STANDARD POWER POLE, TIMBER | | | | |
| | Accessible Route | ASSET IS OUTSIDE ACCESSIBLE ROUTE | | | | |
| | Longitudinal or Crossing | CROSSING | | | | |
| | Placement Relative to ROW | INSIDE ROW | | | | |
| LOCATION | Sheet No. | 184 | | |  | |
| | Station | 782+85.50 | | | | |
| | Offset | -16.24 | | | | |
| | Latitude | +29.357801 | | | | |
| | Longitude | -98.55320 | | | | |
| SUE | Level of Investigation Req'd | NONE | | |  | |
| | Test Hole No | N/A | | | | |
| | Test Hole Depth | N/A | | | | |
| RESOLUTION | Recommended Action | NO CONFLICT | | | | |
| | Estimated Resolution Date | 11/21/2018 | | | | |
| | Resolution Status | NO RESOLUTION WAS REQUIRED | | | | |
| | Comment | Pole ID: 458752 Edge of concrete to pole = 3'-6" Pole diameter = 12" Back of curb to pole = 2'-6" | | | | |
| Date Collected | | 8/6/2018 10:24:24 AM | | Date Modified | 11/28/2018 6:59:12 AM | |

TBPE Firm Registration #470 | TBPLS Firm Registration #10028800