





Utility Conflict Report

OWNER	Utility	SAWS	Corridor	SW MILITARY	SITE PHOTOS	
	Contact	ANN PECHE	ID	7090		
GENERAL INFO	Utility	SANITARY SEWER				
	Size and Material	SANITARY SEWER CLEANOUT				
	Accessible Route	ASSET IS OUTSIDE ACCESSIBLE ROUTE				
	Longitudinal or Crossing	CROSSING				
	Placement Relative to ROW	INSIDE ROW				
LOCATION	Sheet No.	197				
	Station	880+57.94				
	Offset	-20.7438				
	Latitude	+29.356857				
	Longitude	-98.52253				
SUE	Level of Investigation Req'd	NONE				
	Test Hole No	N/A				
	Test Hole Depth	N/A				
RESOLUTION	Recommended Action	MINIMIZE - PROTECT IN PLACE				
	Estimated Resolution Date					
	Resolution Status	UTILITY OWNER INFORMED OF UTILITY				
	Comment	Cleanout filled with water Cleanout adjacent to back of concrete driveway apron				
Date Collected		8/3/2018 2:47:39 PM		Date Modified	12/18/2018 8:41:48 AM	

TBPE Firm Registration #470 | TBPLS Firm Registration #10028800