





Utility Conflict Report

| | | | | | | |
|-----------------------|-------------------------------------|--|-----------------|----------------------|---|--|
| OWNER | Utility | SAWS | Corridor | SW MILITARY | SITE PHOTOS | |
| | Contact | ANN PECHE | ID | 7083 | | |
| GENERAL INFO | Utility | WATER | | | |  |
| | Size and Material | STANDARD WATER METER, STEEL | | | | |
| | Accessible Route | ASSET IS INSIDE ACCESSIBLE ROUTE | | | | |
| | Longitudinal or Crossing | CROSSING | | | | |
| | Placement Relative to ROW | INSIDE ROW | | | | |
| LOCATION | Sheet No. | 200 | | | |  |
| | Station | 888+71.84 | | | | |
| | Offset | -20.2689 | | | | |
| | Latitude | +29.356779 | | | | |
| | Longitude | -98.52008 | | | | |
| SUE | Level of Investigation Req'd | NONE | | |  | |
| | Test Hole No | N/A | | | | |
| | Test Hole Depth | N/A | | | | |
| RESOLUTION | Recommended Action | MINIMIZE - PROTECT IN PLACE | | |  | |
| | Estimated Resolution Date | | | | | |
| | Resolution Status | UTILITY OWNER INFORMED OF UTILITY | | | | |
| | Comment | Meter adjacent to back of sidewalk Top of meter to surface = 6" Lid thickness = 3/8" | | | | |
| Date Collected | | 8/3/2018 1:51:52 PM | | Date Modified | 12/18/2018 7:58:38 AM | |

TBPE Firm Registration #470 | TBPLS Firm Registration #10028800