




Utility Conflict Report

OWNER	Utility	SAWS	Corridor	SW MILITARY	SITE PHOTOS		
	Contact	ANN PECHE	ID	7074			
GENERAL INFO	Utility	WATER					
	Size and Material	STANDARD WATER VALVE, CAST IRON					
	Accessible Route	ASSET IS INSIDE ACCESSIBLE ROUTE					
	Longitudinal or Crossing	CROSSING					
	Placement Relative to ROW	INSIDE ROW					
LOCATION	Sheet No.	155					
	Station	901+16.54					
	Offset	-15.32					
	Latitude	+29.356883					
	Longitude	-98.51619					
SUE	Level of Investigation Req'd	NONE					
	Test Hole No	N/A					
	Test Hole Depth	N/A					
RESOLUTION	Recommended Action	NO CONFLICT					
	Estimated Resolution Date						
	Resolution Status	NO RESOLUTION WAS REQUIRED					
	Comment	Back of curb inlet to valve = 11" Top of valve to surface = 2'-6" Lid thickness = 2"					
Date Collected		8/3/2018 11:54:22 AM		Date Modified		12/18/2018 4:31:53 PM	

TBPE Firm Registration #470 | TBPLS Firm Registration #10028800