




## Utility Conflict Report

<b>OWNER</b>	<b>Utility</b>	SAWS	<b>Corridor</b>	SW MILITARY	<b>SITE PHOTOS</b>		
	<b>Contact</b>	ANN PECHE	<b>ID</b>	7064			
<b>GENERAL INFO</b>	<b>Utility</b>	WATER					
	<b>Size and Material</b>	STANDARD WATER VALVE, CAST IRON					
	<b>Accessible Route</b>	ASSET IS INSIDE ACCESSIBLE ROUTE					
	<b>Longitudinal or Crossing</b>	CROSSING					
	<b>Placement Relative to ROW</b>	INSIDE ROW					
<b>LOCATION</b>	<b>Sheet No.</b>	203					
	<b>Station</b>	907+10.30					
	<b>Offset</b>	-14.8728					
	<b>Latitude</b>	+29.356798					
	<b>Longitude</b>	-98.51414					
<b>SUE</b>	<b>Level of Investigation Req'd</b>	NONE					
	<b>Test Hole No</b>	N/A					
	<b>Test Hole Depth</b>	N/A					
<b>RESOLUTION</b>	<b>Recommended Action</b>	NO CONFLICT					
	<b>Estimated Resolution Date</b>						
	<b>Resolution Status</b>	NO RESOLUTION WAS REQUIRED					
	<b>Comment</b>	Lid thickness = 2" Top of valve to surface = 2'-8" Valve adjacent to back of curb					
<b>Date Collected</b>		8/3/2018 11:21:47 AM		<b>Date Modified</b>		11/28/2018 6:59:12 AM	

TBPE Firm Registration #470 | TBPLS Firm Registration #10028800