




Utility Conflict Report

OWNER	Utility	CPS	Corridor	SW MILITARY	SITE PHOTOS		
	Contact	JAKE MARTINEZ	ID	7048			
GENERAL INFO	Utility	ELECTRIC					
	Size and Material	STANDARD POWER POLE, TIMBER					
	Accessible Route	ASSET IS INSIDE ACCESSIBLE ROUTE					
	Longitudinal or Crossing	CROSSING					
	Placement Relative to ROW	INSIDE ROW					
LOCATION	Sheet No.	208					
	Station	927+39.85					
	Offset	-22.37					
	Latitude	+29.356823					
	Longitude	-98.50795					
SUE	Level of Investigation Req'd	NONE					
	Test Hole No	N/A					
	Test Hole Depth	N/A					
RESOLUTION	Recommended Action	NO CONFLICT					
	Estimated Resolution Date						
	Resolution Status	NO RESOLUTION WAS REQUIRED					
	Comment	2 power poles (front and back) Front pole to back pole = 5'-0" Front pole to back of sidewalk = 2'-8" Pole diameters = 10" Back of curb to front pole = 2'-6" Back pole ID: 386932					
Date Collected		8/3/2018 9:51:06 AM		Date Modified		12/18/2018 4:01:24 PM	

TBPE Firm Registration #470 | TBPLS Firm Registration #10028800