




Utility Conflict Report

OWNER	Utility	CPS	Corridor	SW MILITARY	SITE PHOTOS	
	Contact	JAKE MARTINEZ	ID	7036		
GENERAL INFO	Utility	ELECTRIC				
	Size and Material	STANDARD POWER POLE, TIMBER				
	Accessible Route	ASSET IS INSIDE ACCESSIBLE ROUTE				
	Longitudinal or Crossing	CROSSING				
	Placement Relative to ROW	INSIDE ROW				
LOCATION	Sheet No.	211				
	Station	947+53.22				
	Offset	-17.74				
	Latitude	+29.356862				
	Longitude	-98.50156				
SUE	Level of Investigation Req'd	NONE				
	Test Hole No	N/A				
	Test Hole Depth	N/A				
RESOLUTION	Recommended Action	NO CONFLICT				
	Estimated Resolution Date					
	Resolution Status	NO RESOLUTION WAS REQUIRED				
	Comment	Back of curb to pole = 2'-9" Pole diameter = 12" Pole to edge of driveway = 20"				
Date Collected		8/3/2018 8:40:05 AM		Date Modified	12/18/2018 4:01:17 PM	

TBPE Firm Registration #470 | TBPLS Firm Registration #10028800