




## Utility Conflict Report

<b>OWNER</b>	<b>Utility</b>	SAWS	<b>Corridor</b>	BANDERA	<b>SITE PHOTOS</b> 	
	<b>Contact</b>	ANN PECHE	<b>ID</b>	4610		
<b>GENERAL INFO</b>	<b>Utility</b>	WATER				
	<b>Size and Material</b>	STANDARD WATER VALVE, CAST IRON				
	<b>Accessible Route</b>	ASSET IS OUTSIDE ACCESSIBLE ROUTE				
	<b>Longitudinal or Crossing</b>	CROSSING				
	<b>Placement Relative to ROW</b>	INSIDE ROW				
<b>LOCATION</b>	<b>Sheet No.</b>	262				
	<b>Station</b>	1432+66.18				
	<b>Offset</b>	34.89				
	<b>Latitude</b>	+29.507323				
	<b>Longitude</b>	-98.628681				
<b>SUE</b>	<b>Level of Investigation Req'd</b>	NONE				
	<b>Test Hole No</b>	N/A				
	<b>Test Hole Depth</b>	N/A				
<b>RESOLUTION</b>	<b>Recommended Action</b>	MINIMIZE - PROTECT IN PLACE				
	<b>Estimated Resolution Date</b>					
	<b>Resolution Status</b>	UTILITY OWNER INFORMED OF UTILITY				
	<b>Comment</b>					
<b>Date Collected</b>		12/18/2018 1:06:54 PM		<b>Date Modified</b>	12/19/2018 11:48:36 AM	

TBPE Firm Registration #470 | TBPLS Firm Registration #10028800