




## Utility Conflict Report

<b>OWNER</b>	<b>Utility</b>	SAWS	<b>Corridor</b>	SW MILITARY	<b>SITE PHOTOS</b>	
	<b>Contact</b>	ANN PECHE	<b>ID</b>	4189		
<b>GENERAL INFO</b>	<b>Utility</b>	SANITARY SEWER				
	<b>Size and Material</b>	STANDARD MANHOLE, CAST IRON				
	<b>Accessible Route</b>	ASSET IS INSIDE ACCESSIBLE ROUTE				
	<b>Longitudinal or Crossing</b>	CROSSING				
	<b>Placement Relative to ROW</b>	INSIDE ROW				
<b>LOCATION</b>	<b>Sheet No.</b>	162				
	<b>Station</b>	713+30.59				
	<b>Offset</b>	17.71				
	<b>Latitude</b>	+29.356677				
	<b>Longitude</b>	-98.50294				
<b>SUE</b>	<b>Level of Investigation Req'd</b>	NONE				
	<b>Test Hole No</b>	N/A				
	<b>Test Hole Depth</b>	N/A				
<b>RESOLUTION</b>	<b>Recommended Action</b>	NO CONFLICT				
	<b>Estimated Resolution Date</b>	11/21/2018				
	<b>Resolution Status</b>	NO RESOLUTION WAS REQUIRED				
	<b>Comment</b>	Top of cone to surface = 1'-1 1/2" Lid thickness = 1 1/2" Edge of pavement to manhole = 4'-6" Width of driveway apron = 7'-6"				
<b>Date Collected</b>		8/6/2018 9:54:41 AM	<b>Date Modified</b>		11/28/2018 6:59:12 AM	

TBPE Firm Registration #470 | TBPLS Firm Registration #10028800