




Utility Conflict Report

OWNER	Utility	SAWS	Corridor	SW MILITARY	SITE PHOTOS		
	Contact	ANN PECHE	ID	4137			
GENERAL INFO	Utility	WATER					
	Size and Material	STANDARD WATER METER, CAST IRON					
	Accessible Route	ASSET IS INSIDE ACCESSIBLE ROUTE					
	Longitudinal or Crossing	CROSSING					
	Placement Relative to ROW	INSIDE ROW					
LOCATION	Sheet No.	151					
	Station	660+69.30					
	Offset	22.4302					
	Latitude	+29.356506					
	Longitude	-98.51934					
SUE	Level of Investigation Req'd	NONE					
	Test Hole No	N/A					
	Test Hole Depth	N/A					
RESOLUTION	Recommended Action	MINIMIZE - PROTECT IN PLACE					
	Estimated Resolution Date						
	Resolution Status	UTILITY OWNER INFORMED OF UTILITY					
	Comment	Meter to front of sidewalk = 2'-4" Meter to chain fence = 1'-11" Top of meter to surface = 9 1/2" Lid flange thickness = 3/8" Total lid thickness = 1 1/2" Sidewalk width = 6'-0"					
Date Collected		8/1/2018 9:23:40 AM		Date Modified		12/17/2018 12:12:34 PM	

TBPE Firm Registration #470 | TBPLS Firm Registration #10028800