




Utility Conflict Report

OWNER	Utility	CPS	Corridor	SW MILITARY	SITE PHOTOS		
	Contact	JAKE MARTINEZ	ID	4125			
GENERAL INFO	Utility	ELECTRIC					
	Size and Material	STANDARD POWER POLE, TIMBER					
	Accessible Route	ASSET IS INSIDE ACCESSIBLE ROUTE					
	Longitudinal or Crossing	CROSSING					
	Placement Relative to ROW	INSIDE ROW					
LOCATION	Sheet No.	140					
	Station	564+54.20					
	Offset	15.7835					
	Latitude	+29.357126					
	Longitude	-98.54952					
SUE	Level of Investigation Req'd	NONE					
	Test Hole No	N/A					
	Test Hole Depth	N/A					
RESOLUTION	Recommended Action	NO CONFLICT					
	Estimated Resolution Date						
	Resolution Status	NO RESOLUTION WAS REQUIRED					
	Comment	Pole ID: LW38266; 488444 Pole to back of curb = 3'-1 1/2" Conduit on pole to back of sidewalk = 1'-10" Sidewalk width = 6'-1" Adjacent to highway department surveying benchmark (no labels or markings) CATV cable					
Date Collected		7/27/2018 10:19:49 AM		Date Modified		12/18/2018 4:00:21 PM	

TBPE Firm Registration #470 | TBPLS Firm Registration #10028800