





Utility Conflict Report

OWNER	Utility	CPS	Corridor	SW MILITARY	SITE PHOTOS	
	Contact	JAKE MARTINEZ	ID	4118		
GENERAL INFO	Utility	ELECTRIC				
	Size and Material	STANDARD POWER POLE, TIMBER				
	Accessible Route	ASSET IS INSIDE ACCESSIBLE ROUTE				
	Longitudinal or Crossing	CROSSING				
	Placement Relative to ROW	INSIDE ROW				
LOCATION	Sheet No.	138				
	Station	560+94.65				
	Offset	15.23				
	Latitude	+29.357315				
	Longitude	-98.55073				
SUE	Level of Investigation Req'd	NONE				
	Test Hole No	N/A				
	Test Hole Depth	N/A				
RESOLUTION	Recommended Action	NO CONFLICT				
	Estimated Resolution Date					
	Resolution Status	NO RESOLUTION WAS REQUIRED				
	Comment	Pole ID: LA1785410 Pole to back of curb = 2'-10" Sidewalk width = 3'-0" Pole to steel rail = 2'-4" Relocate pole to ROW with electric lines cantilevered toward the roadway				
Date Collected		7/27/2018 9:13:42 AM		Date Modified	12/18/2018 4:00:07 PM	

TBPE Firm Registration #470 | TBPLS Firm Registration #10028800