




## Utility Conflict Report

<b>OWNER</b>	<b>Utility</b>	CPS	<b>Corridor</b>	SW MILITARY	<b>SITE PHOTOS</b>		
	<b>Contact</b>	JAKE MARTINEZ	<b>ID</b>	4095			
<b>GENERAL INFO</b>	<b>Utility</b>	ELECTRIC					
	<b>Size and Material</b>	STANDARD POWER POLE, TIMBER					
	<b>Accessible Route</b>	ASSET IS INSIDE ACCESSIBLE ROUTE					
	<b>Longitudinal or Crossing</b>	CROSSING					
	<b>Placement Relative to ROW</b>	INSIDE ROW					
<b>LOCATION</b>	<b>Sheet No.</b>						
	<b>Station</b>	534+89.51					
	<b>Offset</b>	15.73					
	<b>Latitude</b>	+29.358104					
	<b>Longitude</b>	-98.55887					
<b>SUE</b>	<b>Level of Investigation Req'd</b>	NONE					
	<b>Test Hole No</b>	N/A					
	<b>Test Hole Depth</b>	N/A					
<b>RESOLUTION</b>	<b>Recommended Action</b>	NO CONFLICT					
	<b>Estimated Resolution Date</b>	11/21/2018					
	<b>Resolution Status</b>	NO RESOLUTION WAS REQUIRED					
	<b>Comment</b>	Pole ID: LW 47011; 482418 Back of curb to pole = 2'-6" Pole to back of sidewalk = 2'-8" Sidewalk width = 6'-3"					
<b>Date Collected</b>		7/23/2018 10:24:45 AM		<b>Date Modified</b>		11/28/2018 6:59:12 AM	

TBPE Firm Registration #470 | TBPLS Firm Registration #10028800