




## Utility Conflict Report

<b>OWNER</b>	<b>Utility</b>	CPS	<b>Corridor</b>	SW MILITARY	<b>SITE PHOTOS</b>	
	<b>Contact</b>	JAKE MARTINEZ	<b>ID</b>	3169		
<b>GENERAL INFO</b>	<b>Utility</b>	ELECTRIC				
	<b>Size and Material</b>	STANDARD POWER POLE, TIMBER				
	<b>Accessible Route</b>	ASSET IS INSIDE ACCESSIBLE ROUTE				
	<b>Longitudinal or Crossing</b>	CROSSING				
	<b>Placement Relative to ROW</b>	INSIDE ROW				
<b>LOCATION</b>	<b>Sheet No.</b>	146				
	<b>Station</b>	613+24.40				
	<b>Offset</b>	28.5007				
	<b>Latitude</b>	+29.356561				
	<b>Longitude</b>	-98.53426				
<b>SUE</b>	<b>Level of Investigation Req'd</b>	NONE				
	<b>Test Hole No</b>	N/A				
	<b>Test Hole Depth</b>	N/A				
<b>RESOLUTION</b>	<b>Recommended Action</b>	NO CONFLICT				
	<b>Estimated Resolution Date</b>					
	<b>Resolution Status</b>	NO RESOLUTION WAS REQUIRED				
	<b>Comment</b>	Pole conduit to electrical box concrete pedestal = 3'-3" Back of curb to pole = 2'-8" No pole ID				
<b>Date Collected</b>		7/31/2018 2:51:20 PM		<b>Date Modified</b>	11/28/2018 6:59:12 AM	

TBPE Firm Registration #470 | TBPLS Firm Registration #10028800