




Utility Conflict Report

OWNER	Utility	SAWS	Corridor	SW MILITARY	SITE PHOTOS		
	Contact	ANN PECHE	ID	3103			
GENERAL INFO	Utility	WATER					
	Size and Material	STANDARD WATER METER, STEEL					
	Accessible Route	ASSET IS OUTSIDE ACCESSIBLE ROUTE					
	Longitudinal or Crossing	CROSSING					
	Placement Relative to ROW	INSIDE ROW					
LOCATION	Sheet No.	132					
	Station	541+14.27					
	Offset	20.47					
	Latitude	+29.357897					
	Longitude	-98.55683					
SUE	Level of Investigation Req'd	NONE					
	Test Hole No	N/A					
	Test Hole Depth	N/A					
RESOLUTION	Recommended Action	MINIMIZE - PROTECT IN PLACE					
	Estimated Resolution Date						
	Resolution Status	UTILITY OWNER INFORMED OF UTILITY					
	Comment	Top of meter to surface = 9.5" Lid thickness = 1 5/8" Back of sidewalk to meter = 1'-2" Sidewalk width = 4'-0"					
Date Collected		7/24/2018 8:05:11 AM		Date Modified		11/28/2018 6:59:12 AM	

TBPE Firm Registration #470 | TBPLS Firm Registration #10028800