




Utility Conflict Report

OWNER	Utility	CPS	Corridor	SW MILITARY	SITE PHOTOS		
	Contact	JAKE MARTINEZ	ID	3099			
GENERAL INFO	Utility	ELECTRIC					
	Size and Material	STANDARD POWER POLE, TIMBER					
	Accessible Route	ASSET IS INSIDE ACCESSIBLE ROUTE					
	Longitudinal or Crossing	CROSSING					
	Placement Relative to ROW	INSIDE ROW					
LOCATION	Sheet No.	127					
	Station	525+23.82					
	Offset	24.5173					
	Latitude	+29.358361					
	Longitude	-98.56180					
SUE	Level of Investigation Req'd	NONE					
	Test Hole No	N/A					
	Test Hole Depth	N/A					
RESOLUTION	Recommended Action	NO CONFLICT					
	Estimated Resolution Date	8/14/2018					
	Resolution Status	NO RESOLUTION WAS REQUIRED					
	Comment	Pole ID: LW 36576; 470497 Pole to back of sidewalk = 5'-1" Sidewalk width = 8'-2"					
Date Collected		7/19/2018 11:48:01 AM		Date Modified		11/28/2018 6:59:12 AM	

TBPE Firm Registration #470 | TBPLS Firm Registration #10028800