




Utility Conflict Report

OWNER	Utility	CPS	Corridor	SW MILITARY	SITE PHOTOS		
	Contact	JAKE MARTINEZ	ID	3096			
GENERAL INFO	Utility	ELECTRIC					
	Size and Material	STANDARD POWER POLE, TIMBER					
	Accessible Route	ASSET IS OUTSIDE ACCESSIBLE ROUTE					
	Longitudinal or Crossing	CROSSING					
	Placement Relative to ROW	INSIDE ROW					
LOCATION	Sheet No.	125					
	Station	517+49.52					
	Offset	29.8122					
	Latitude	+29.358556					
	Longitude	-98.56426					
SUE	Level of Investigation Req'd	NONE					
	Test Hole No	N/A					
	Test Hole Depth	N/A					
RESOLUTION	Recommended Action	NO CONFLICT					
	Estimated Resolution Date	8/14/2018					
	Resolution Status	NO RESOLUTION WAS REQUIRED					
	Comment	Pole adjacent to back of sidewalk Pole adjacent to fence Pole to base of attached conduit = 1'-10" Sidewalk width = 5'-0" No pole ID					
Date Collected		7/19/2018 10:55:28 AM		Date Modified		11/28/2018 6:59:12 AM	

TBPE Firm Registration #470 | TBPLS Firm Registration #10028800