




Utility Conflict Report

OWNER	Utility	SAWS	Corridor	SW MILITARY	SITE PHOTOS	
	Contact	ANN PECHE	ID	3086		
GENERAL INFO	Utility	WATER				
	Size and Material	STANDARD WATER METER, STEEL				
	Accessible Route	ASSET IS OUTSIDE ACCESSIBLE ROUTE				
	Longitudinal or Crossing	CROSSING				
	Placement Relative to ROW	INSIDE ROW				
LOCATION	Sheet No.	121				
	Station	508+31.92				
	Offset	26.8453				
	Latitude	+29.358860				
	Longitude	-98.56707				
SUE	Level of Investigation Req'd	NONE				
	Test Hole No	N/A				
	Test Hole Depth	N/A				
RESOLUTION	Recommended Action	NO CONFLICT				
	Estimated Resolution Date	8/14/2018				
	Resolution Status	NO RESOLUTION WAS REQUIRED				
	Comment	Back of sidewalk to meter = 5" Top of meter to surface = 3" Lid thickness = 1/2" Sidewalk width = 5'-0"				
Date Collected		7/19/2018 8:54:58 AM	Date Modified		11/28/2018 6:59:12 AM	

TBPE Firm Registration #470 | TBPLS Firm Registration #10028800