





Utility Conflict Report

OWNER	Utility	PRIVATE	Corridor	NOGALITOS	SITE PHOTOS	
	Contact	UNKNOWN	ID	3040		
GENERAL INFO	Utility	UNKNOWN				
	Size and Material	PETROLEUM TANK ACCESS				
	Accessible Route	ASSET IS OUTSIDE ACCESSIBLE ROUTE				
	Longitudinal or Crossing	CROSSING				
	Placement Relative to ROW	OUTSIDE ROW				
LOCATION	Sheet No.					
	Station	133+82.22				
	Offset	34.5298				
	Latitude	+29.393360				
	Longitude	-98.51770				
SUE	Level of Investigation Req'd	NONE				
	Test Hole No	N/A				
	Test Hole Depth	N/A				
RESOLUTION	Recommended Action	NO CONFLICT				
	Estimated Resolution Date	8/13/2018				
	Resolution Status	NO RESOLUTION WAS REQUIRED				
	Comment	Underground petroleum tank access Fuel tank inlet to back of sidewalk = 8'-9 1/2"				
Date Collected		7/10/2018 2:41:39 PM		Date Modified 8/14/2018 4:38:26 PM		

TBPE Firm Registration #470 | TBPLS Firm Registration #10028800