





Utility Conflict Report

| | | | | | | |
|-----------------------|-------------------------------------|----------------------------------|-----------------|-----------------------|---|--|
| OWNER | Utility | AT&T | Corridor | SW MILITARY | SITE PHOTOS | |
| | Contact | PHILIP AUSTIN | ID | 1119 | | |
| GENERAL INFO | Utility | COMMUNICATIONS | | | |  |
| | Size and Material | OVERHEAD TELECOMM LINES | | | | |
| | Accessible Route | ASSET IS INSIDE ACCESSIBLE ROUTE | | | | |
| | Longitudinal or Crossing | LONGITUDINAL | | | | |
| | Placement Relative to ROW | INSIDE ROW | | | |  |
| LOCATION | Sheet No. | 190 | | | | |
| | Station | 803+29.76 | | | | |
| | Offset | -16.29 | | | | |
| | Latitude | +29.357203 | | | | |
| | Longitude | -98.54686 | | | | |
| SUE | Level of Investigation Req'd | NONE | | |  | |
| | Test Hole No | N/A | | | | |
| | Test Hole Depth | N/A | | | | |
| RESOLUTION | Recommended Action | NO CONFLICT | | |  | |
| | Estimated Resolution Date | | | | | |
| | Resolution Status | NO RESOLUTION WAS REQUIRED | | | | |
| | Comment | Related to utility ID 7109 | | | | |
| Date Collected | | Date Modified | | 12/18/2018 4:05:19 PM | | |

TBPE Firm Registration #470 | TBPLS Firm Registration #10028800