





Utility Conflict Report

OWNER	Utility	CHARTER	Corridor	SW MILITARY	SITE PHOTOS
	Contact	FRANK CYPRIAN	ID	1114	
GENERAL INFO	Utility	COMMUNICATIONS			
	Size and Material	OVERHEAD TELECOMM LINES			
	Accessible Route	ASSET IS OUTSIDE ACCESSIBLE ROUTE			
	Longitudinal or Crossing	LONGITUDINAL			
	Placement Relative to ROW	INSIDE ROW			
LOCATION	Sheet No.	184			
	Station	782+85.50			
	Offset	-16.24			
	Latitude	+29.357801			
	Longitude	-98.55320			
SUE	Level of Investigation Req'd	NONE			
	Test Hole No	N/A			
	Test Hole Depth	N/A			
RESOLUTION	Recommended Action	NO CONFLICT			
	Estimated Resolution Date				
	Resolution Status	NO RESOLUTION WAS REQUIRED			
	Comment	Related to utility ID 7128			
Date Collected		Date Modified		12/18/2018 4:05:21 PM	

TBPE Firm Registration #470 | TBPLS Firm Registration #10028800