




Utility Conflict Report

OWNER	Utility	CHARTER	Corridor	NOGALITOS	SITE PHOTOS	
	Contact	FRANK CYPRIAN	ID	1019		
GENERAL INFO	Utility	COMMUNICATIONS				
	Size and Material	OVERHEAD TELECOMM LINES				
	Accessible Route	ASSET IS INSIDE ACCESSIBLE ROUTE				
	Longitudinal or Crossing	LONGITUDINAL				
	Placement Relative to ROW	INSIDE ROW				
LOCATION	Sheet No.	85				
	Station	134+46.20				
	Offset	21.77				
	Latitude	+29.393564				
	Longitude	-98.51756				
SUE	Level of Investigation Req'd	NONE				
	Test Hole No	N/A				
	Test Hole Depth	N/A				
RESOLUTION	Recommended Action	MINIMIZE - PROTECT IN PLACE				
	Estimated Resolution Date					
	Resolution Status	UTILITY OWNER INFORMED OF UTILITY				
	Comment	Related to utility ID 3063				
Date Collected		Date Modified		9/13/2018 2:02:12 PM		

TBPE Firm Registration #470 | TBPLS Firm Registration #10028800