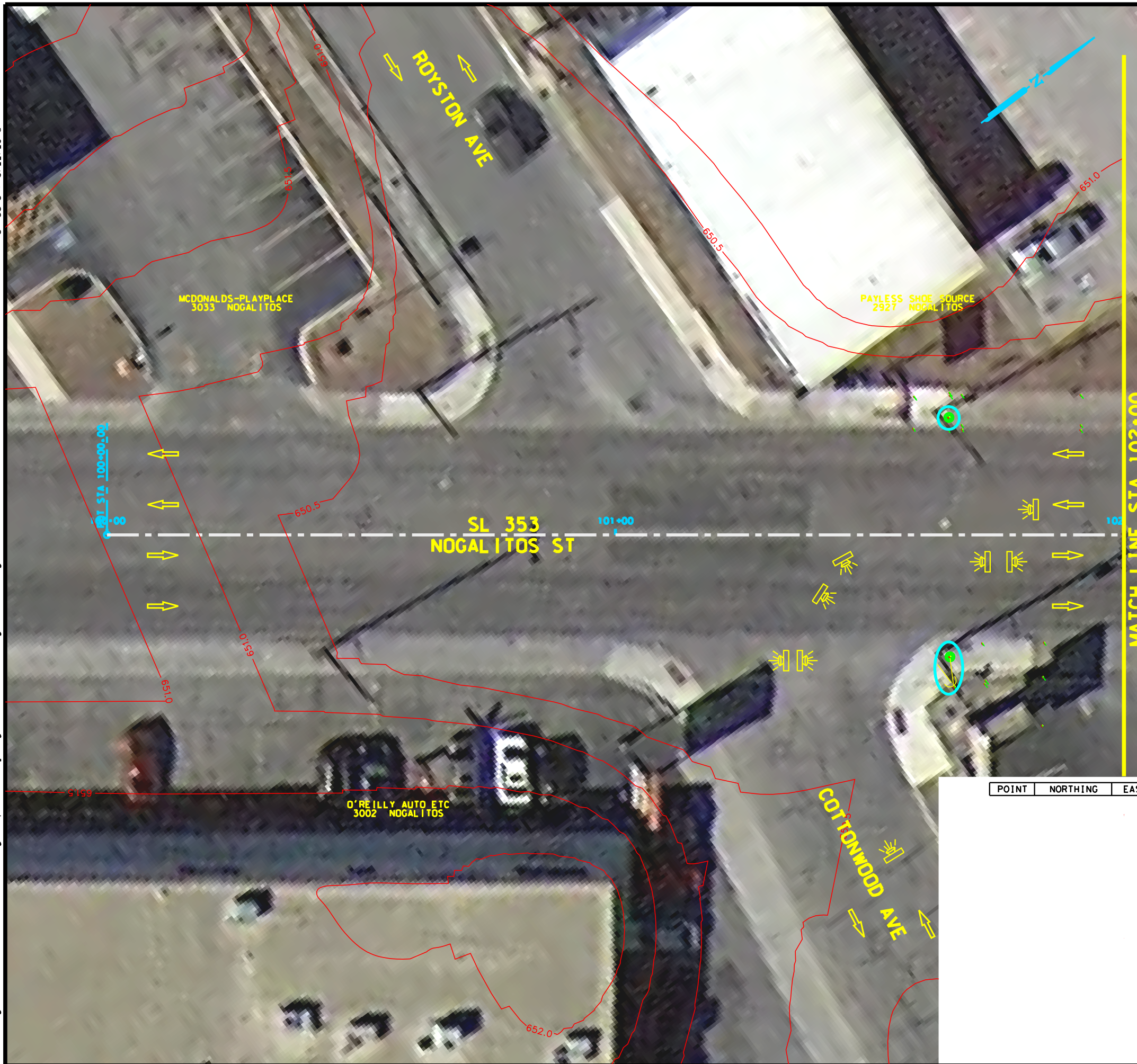


Plotted on 6/22/2018

Design File: P:\111135\07\design\07\Roadway\Nogalitos\01.dgn



ITEM	DESCRIPTION	UNIT	QTY
0104-6009	REMOVING CONC (RIPRAP)	SY	1
0104-6011	REMOVING CONC (MEDIANS)	SY	1
0104-6017	REMOVING CONC (DRIVEWAYS)	SY	1
0104-6024	REMOVING CONC (RETAINING WALLS)	SY	1
0104-6029	REMOVING CONC (CURB OR CURB & GUTTER)	LF	1
0104-6036	REMOVING CONC (SIDEWALK OR RAMP)	SY	1
0104-6040	REMOVING CONC (PAVERS)	SY	1
0105-6037	REMOVING STAB BASE AND ASPH PAV (0"-16")	SY	1
0132-6003	EMBANKMENT (FINAL) (ORD COMP) (TY B)	CY	1
0162-6002	BLOCK SODDING	SY	1
0168-6001	VEGETATIVE WATERING	MG	0.02

- CHECK HORIZONTAL/VERTICAL CLEARANCE

**NOTES:**

- \* FOR CONTRACTOR INFORMATION ONLY
- 1. THE EXISTENCE AND LOCATION OF ALL UTILITIES AND DRAINAGE STRUCTURES INDICATED IN THE PLANS ARE TAKEN FROM THE BEST RECORDS AVAILABLE AND ARE NOT GUARANTEED TO BE ACCURATE. CONTRACTOR SHALL COORDINATE WITH ALL UTILITY COMPANIES TO FIELD VERIFY UTILITIES PRIOR TO BEGINNING CONSTRUCTION.
- 2. REFER TO GUIDE SHEET 111350Rsample17 LEGEND OF SYMBOLS, SLOPES, AND POINT TABLE INFORMATION

**DESIGN**

<b>INTERIM REVIEW</b>
DOCUMENT INCOMPLETE. NOT INTENDED FOR PERMIT. BIDDING OR CONSTRUCTION.
ENGINEER: JOHN A. TYLER
P.E. SERIAL NO: 105193
DATE: 6/22/2018

**REVIEW AND APPROVAL**

<b>INTERIM REVIEW</b>
DOCUMENT INCOMPLETE. NOT INTENDED FOR PERMIT. BIDDING OR CONSTRUCTION.
ENGINEER: JAMES A. LUTZ
P.E. SERIAL NO: 84722
DATE: 6/22/2018

SCALE: PLAN 1" = 20'

POINT	NORTHING	EASTING	ELEV	DESC
-------	----------	---------	------	------

REV. NO.	DATE	DESCRIPTION	BY
----------	------	-------------	----

**Pape-Dawson ENGINEERS**

SAN ANTONIO | AUSTIN | HOUSTON | FORT WORTH | DALLAS  
2000 NW LOOP 410 | SAN ANTONIO, TX 78213 | 210.375.9000  
TBPPE FIRM REGISTRATION #470 | TBPFS FIRM REGISTRATION #10028800

Texas Department of Transportation  
© 2018

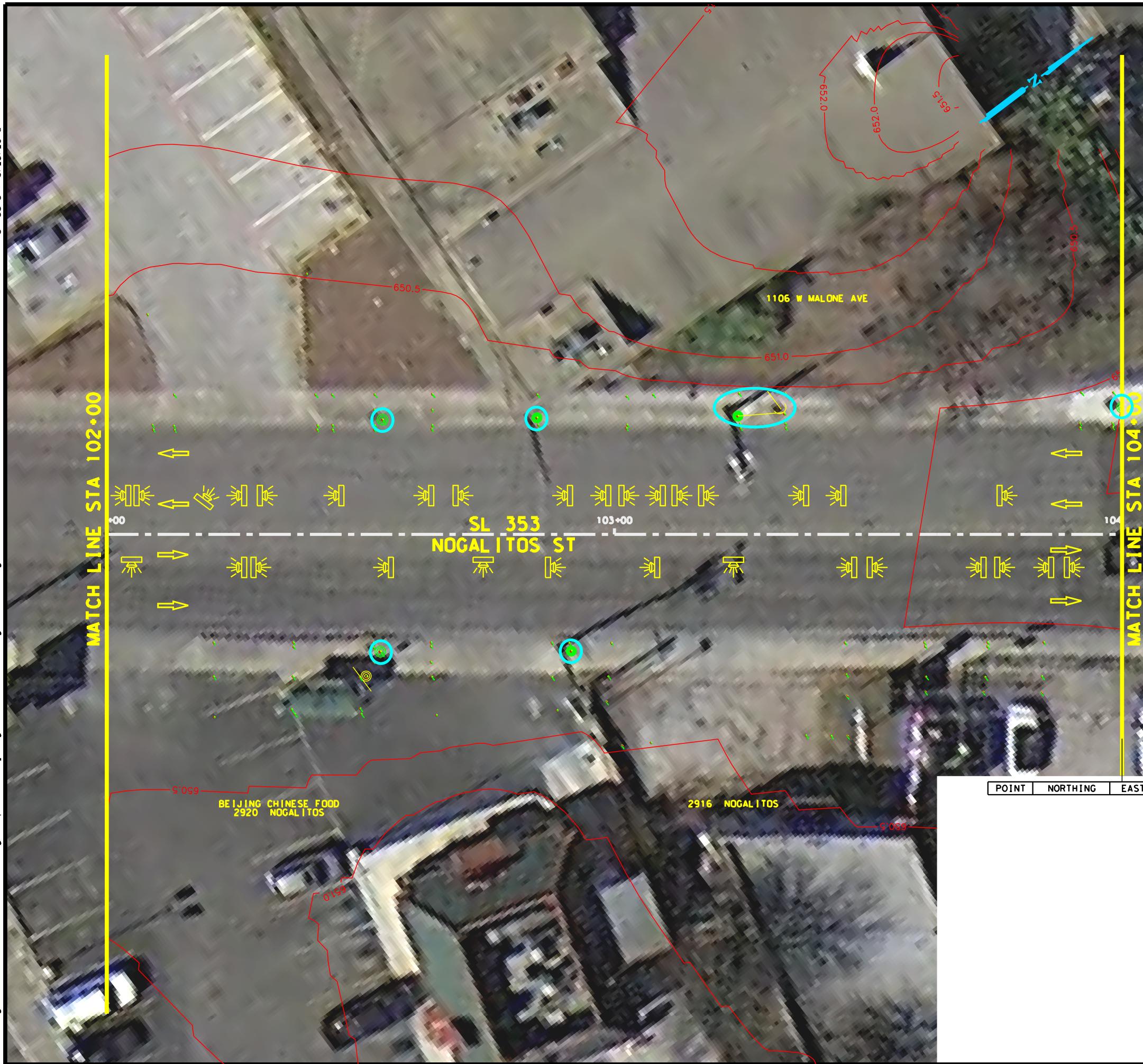
SL 353  
NOGALITOS ST  
**SIDEWALK  
CONSTRUCTION PLAN**  
BEGIN PROJECT TO STA 102+00

SHEET 1 OF 25

DDM	FED. AID DIST. NO.	STATE	FEDERAL AID PROJECT NO.	HIGHWAY NO.	
	6	TEXAS		VARIABLES	
DIST.	COUNTY	CONT. NO.	SECT. NO.	JOB NO.	SHEET NO.
SAT	BEXAR	0915	12	574	58

Plotted on 6/25/2018

Design File: P:\11135\07\design\City\Roadway\Nogal Itos\1113507-Nogal Itos-02.dgn



ITEM	DESCRIPTION	UNIT	QTY
0104-6009	REMOVING CONC (RIPRAP)	SY	1
0104-6011	REMOVING CONC (MEDIANS)	SY	1
0104-6017	REMOVING CONC (DRIVEWAYS)	SY	1
0104-6024	REMOVING CONC (RETAINING WALLS)	SY	1
0104-6029	REMOVING CONC (CURB OR CURB & GUTTER)	LF	1
0104-6036	REMOVING CONC (SIDEWALK OR RAMP)	SY	1
0104-6040	REMOVING CONC (PAVERS)	SY	1
0105-6037	REMOVING STAB BASE AND ASPH PAV (0"-16")	SY	1
0132-6003	EMBANKMENT (FINAL) (ORD COMP) (TY B)	CY	1
0162-6002	BLOCK SODDING	SY	1
0168-6001	VEGETATIVE WATERING	MG	0.02

NOTES:  
 \* FOR CONTRACTOR INFORMATION ONLY  
 1. THE EXISTENCE AND LOCATION OF ALL UTILITIES AND DRAINAGE STRUCTURES INDICATED IN THE PLANS ARE TAKEN FROM THE BEST RECORDS AVAILABLE AND ARE NOT GUARANTEED TO BE ACCURATE. CONTRACTOR SHALL COORDINATE WITH ALL UTILITY COMPANIES TO FIELD VERIFY UTILITIES PRIOR TO BEGINNING CONSTRUCTION.  
 2. REFER TO GUIDE SHEET 1113507-sample17 LEGEND OF SYMBOLS, SLOPES, AND POINT TABLE INFORMATION

DESIGN  
**INTERIM REVIEW**  
 DOCUMENT INCOMPLETE. NOT INTENDED FOR PERMIT, BIDDING OR CONSTRUCTION.  
 ENGINEER: JOHN A. TYLER  
 P.E. SERIAL NO: 105193  
 DATE: 6/25/2018

REVIEW AND APPROVAL  
**INTERIM REVIEW**  
 DOCUMENT INCOMPLETE. NOT INTENDED FOR PERMIT, BIDDING OR CONSTRUCTION.  
 ENGINEER: JAMES A. LUTZ  
 P.E. SERIAL NO: 84722  
 DATE: 6/25/2018

SCALE: PLAN 1" = 20'

POINT	NORTHING	EASTING	ELEV	DESC
-------	----------	---------	------	------

**Pape-Dawson ENGINEERS**  
 SAN ANTONIO | AUSTIN | HOUSTON | FORT WORTH | DALLAS  
 2000 NW LOOP 410 | SAN ANTONIO, TX 78213 | 210.375.9000  
 TBPE FIRM REGISTRATION #470 | TBPLS FIRM REGISTRATION #10028800

Texas Department of Transportation  
 © 2018

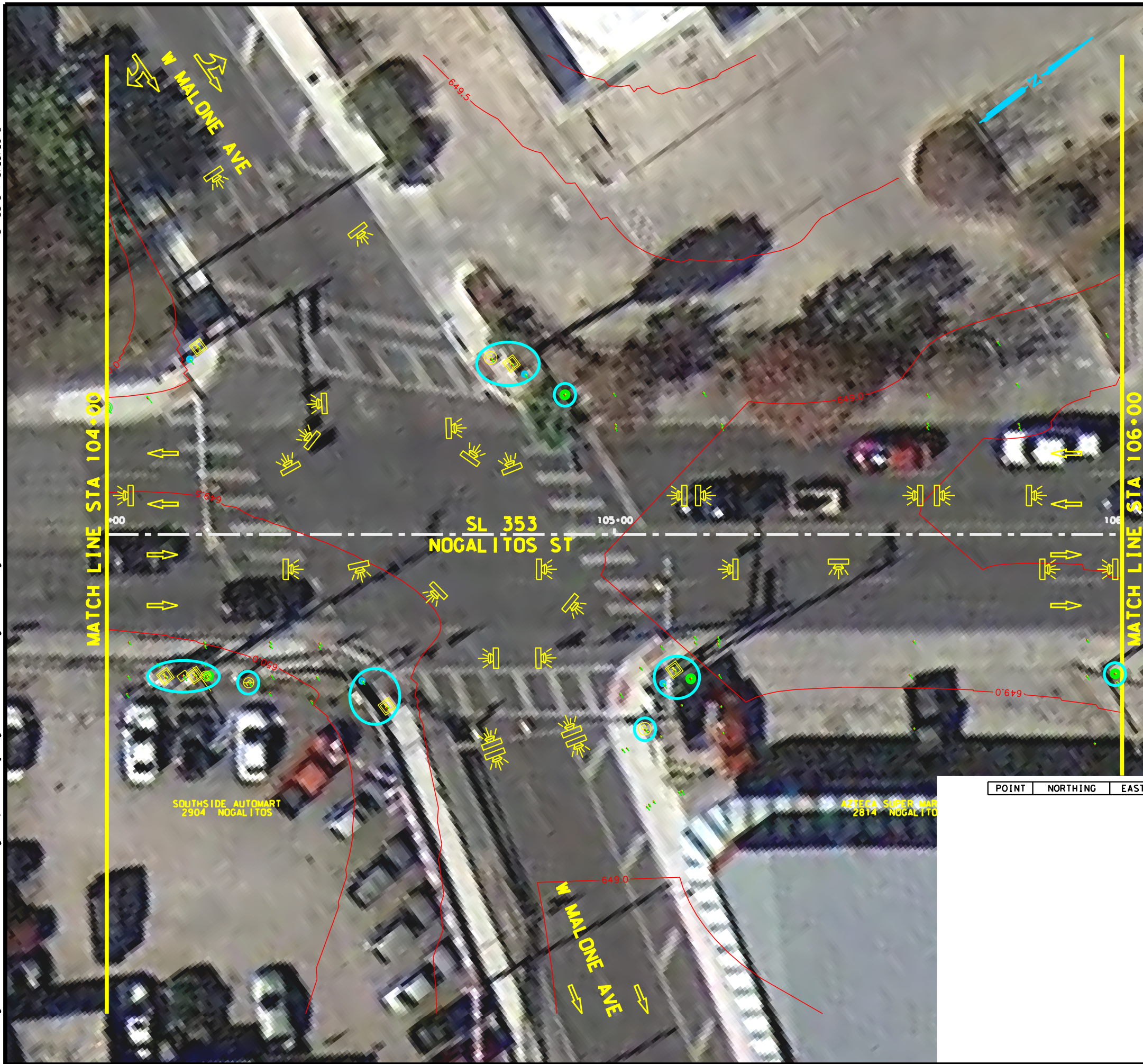
SL 353  
 NOGAL ITOS ST  
 SIDEWALK  
 CONSTRUCTION PLAN  
 STA 102+00 TO STA 104+00

SHEET 2 OF 25

CDM#	FED. DIV. NO.	STATE	FEDERAL AID PROJECT NO.	HIGHWAY NO.		
	6	TEXAS		VARIES		
CDM#	DIST.	COUNTY	CONT. NO.	SECT. NO.	JOB NO.	SHEET NO.
	SAT	BEXAR	0915	12	574	59

Plotted on 6/25/2018

Design File: P:\111135\07\design\City\Roadway\Nogalitos\1113507\Nogalitos.dgn



ITEM	DESCRIPTION	UNIT	QTY
0104-6009	REMOVING CONC (RIPRAP)	SY	1
0104-6011	REMOVING CONC (MEDIANS)	SY	1
0104-6017	REMOVING CONC (DRIVEWAYS)	SY	1
0104-6024	REMOVING CONC (RETAINING WALLS)	SY	1
0104-6029	REMOVING CONC (CURB OR CURB & GUTTER)	LF	1
0104-6036	REMOVING CONC (SIDEWALK OR RAMP)	SY	1
0104-6040	REMOVING CONC (PAVERS)	SY	1
0105-6037	REMOVING STAB BASE AND ASPH PAV (0"-16")	SY	1
0132-6003	EMBANKMENT (FINAL) (ORD COMP) (TY B)	CY	1
0162-6002	BLOCK SODDING	SY	1
0168-6001	VEGETATIVE WATERING	MG	0.02

NOTES:

- \* FOR CONTRACTOR INFORMATION ONLY
- 1. THE EXISTENCE AND LOCATION OF ALL UTILITIES AND DRAINAGE STRUCTURES INDICATED IN THE PLANS ARE TAKEN FROM THE BEST RECORDS AVAILABLE AND ARE NOT GUARANTEED TO BE ACCURATE. CONTRACTOR SHALL COORDINATE WITH ALL UTILITY COMPANIES TO FIELD VERIFY UTILITIES PRIOR TO BEGINNING CONSTRUCTION.
- 2. REFER TO GUIDE SHEET 1113507-sample17 LEGEND OF SYMBOLS, SLOPES, AND POINT TABLE INFORMATION

DESIGN

**INTERIM REVIEW**  
 DOCUMENT INCOMPLETE. NOT INTENDED FOR PERMIT. BIDDING OR CONSTRUCTION.  
 ENGINEER: JOHN A. TYLER  
 P.E. SERIAL NO: 105193  
 DATE: 6/25/2018

REVIEW AND APPROVAL

**INTERIM REVIEW**  
 DOCUMENT INCOMPLETE. NOT INTENDED FOR PERMIT. BIDDING OR CONSTRUCTION.  
 ENGINEER: JAMES A. LUTZ  
 P.E. SERIAL NO: 84722  
 DATE: 6/25/2018

SCALE: PLAN 1" = 20'

REV. NO.	DATE	DESCRIPTION	BY

**Pape-Dawson Engineers**  
 SAN ANTONIO | AUSTIN | HOUSTON | FORT WORTH | DALLAS  
 2000 NW LOOP 410 | SAN ANTONIO, TX 78213 | 210.375.9000  
 TBPE FIRM REGISTRATION #470 | TBPLS FIRM REGISTRATION #10028800

Texas Department of Transportation  
 © 2018

SL 353  
 NOGALITOS ST  
 SIDEWALK  
 CONSTRUCTION PLAN  
 STA 104+00 TO STA 106+00

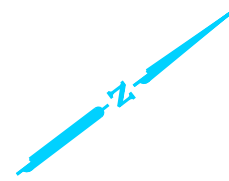
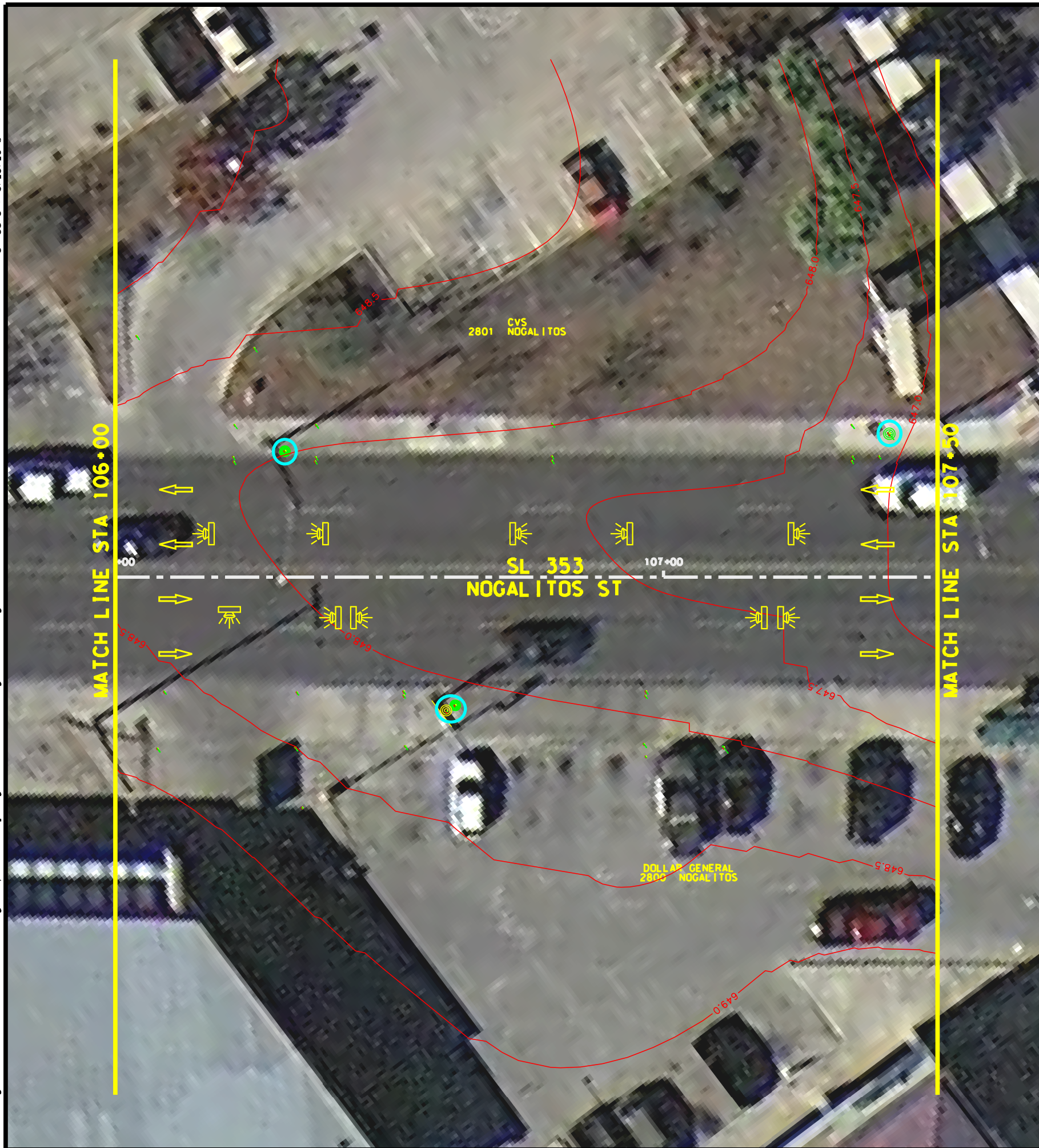
SHEET 3 OF 25

DDM	FED. DIV. NO.	STATE	FEDERAL AID PROJECT NO.	HIGHWAY NO.	
	6	TEXAS		VARIES	
DIST.	COUNTY	CONT. NO.	SECT. NO.	JOB NO.	SHEET NO.
SAT	BEXAR	0915	12	574	60

POINT	NORTHING	EASTING	ELEV	DESC

Plotted on 6/25/2018

Design File: P:\111135\07\design\City\Roadway\Nogalitos\1113507\Nogalitos\04.dgn



ITEM	DESCRIPTION	UNIT	QTY
0104-6009	REMOVING CONC (RIPRAP)	SY	1
0104-6011	REMOVING CONC (MEDIANS)	SY	1
0104-6017	REMOVING CONC (DRIVEWAYS)	SY	1
0104-6024	REMOVING CONC (RETAINING WALLS)	SY	1
0104-6029	REMOVING CONC (CURB OR CURB & GUTTER)	LF	1
0104-6036	REMOVING CONC (SIDEWALK OR RAMP)	SY	1
0104-6040	REMOVING CONC (PAVERS)	SY	1
0105-6037	REMOVING STAB BASE AND ASPH PAV (0"-16")	SY	1
0132-6003	EMBANKMENT (FINAL) (ORD COMP) (TY B)	CY	1
0162-6002	BLOCK SODDING	SY	1
0168-6001	VEGETATIVE WATERING	MG	0.02

**NOTES:**

- \* FOR CONTRACTOR INFORMATION ONLY
- 1. THE EXISTENCE AND LOCATION OF ALL UTILITIES AND DRAINAGE STRUCTURES INDICATED IN THE PLANS ARE TAKEN FROM THE BEST RECORDS AVAILABLE AND ARE NOT GUARANTEED TO BE ACCURATE. CONTRACTOR SHALL COORDINATE WITH ALL UTILITY COMPANIES TO FIELD VERIFY UTILITIES PRIOR TO BEGINNING CONSTRUCTION.
- 2. REFER TO GUIDE SHEET 1113507-sample17 LEGEND OF SYMBOLS, SLOPES, AND POINT TABLE INFORMATION

**DESIGN**

**INTERIM REVIEW**

DOCUMENT INCOMPLETE. NOT INTENDED FOR PERMIT, BIDDING OR CONSTRUCTION.  
 ENGINEER: JOHN A. TYLER  
 P.E. SERIAL NO: 105193  
 DATE: 6/25/2018

**REVIEW AND APPROVAL**

**INTERIM REVIEW**

DOCUMENT INCOMPLETE. NOT INTENDED FOR PERMIT, BIDDING OR CONSTRUCTION.  
 ENGINEER: JAMES A. LUTZ  
 P.E. SERIAL NO: 84722  
 DATE: 6/25/2018

SCALE: PLAN 1" = 20'

POINT	NORTHING	EASTING	ELEV	DESC
-------	----------	---------	------	------

REV. NO.	DATE	DESCRIPTION	BY
----------	------	-------------	----

**Pape-Dawson ENGINEERS**

SAN ANTONIO | AUSTIN | HOUSTON | FORT WORTH | DALLAS  
 2000 NW LOOP 410 | SAN ANTONIO, TX 78213 | 210.375.9000  
 TBPE FIRM REGISTRATION #470 | TBPLS FIRM REGISTRATION #10028800



SL 353  
 NOGALITOS ST  
 SIDEWALK  
 CONSTRUCTION PLAN  
 STA 106+00 TO STA 107+50

SHEET 4 OF 25

DDM	FED. DIV. NO.	STATE	FEDERAL AID PROJECT NO.	HIGHWAY NO.		
	6	TEXAS		VARIES		
DDM	DIST.	COUNTY	CONT. NO.	SECT. NO.	JOB NO.	SHEET NO.
	SAT	BEXAR	0915	12	574	61

Plotted on 6/25/2018

Design File: P:\111135\07\design\city\Roadway\Nogalitos\1113507\Nogalitos\05.dgn



ITEM	DESCRIPTION	UNIT	QTY
0104-6009	REMOVING CONC (RIPRAP)	SY	1
0104-6011	REMOVING CONC (MEDIANS)	SY	1
0104-6017	REMOVING CONC (DRIVEWAYS)	SY	1
0104-6024	REMOVING CONC (RETAINING WALLS)	SY	1
0104-6029	REMOVING CONC (CURB OR CURB & GUTTER)	LF	1
0104-6036	REMOVING CONC (SIDEWALK OR RAMP)	SY	1
0104-6040	REMOVING CONC (PAVERS)	SY	1
0105-6037	REMOVING STAB BASE AND ASPH PAV (0"-16")	SY	1
0132-6003	EMBANKMENT (FINAL) (ORD COMP) (TY B)	CY	1
0162-6002	BLOCK SODDING	SY	1
0168-6001	VEGETATIVE WATERING	MG	0.02

NOTES:

- \* FOR CONTRACTOR INFORMATION ONLY
- 1. THE EXISTENCE AND LOCATION OF ALL UTILITIES AND DRAINAGE STRUCTURES INDICATED IN THE PLANS ARE TAKEN FROM THE BEST RECORDS AVAILABLE AND ARE NOT GUARANTEED TO BE ACCURATE. CONTRACTOR SHALL COORDINATE WITH ALL UTILITY COMPANIES TO FIELD VERIFY UTILITIES PRIOR TO BEGINNING CONSTRUCTION.
- 2. REFER TO GUIDE SHEET 1113507sample17 LEGEND OF SYMBOLS, SLOPES, AND POINT TABLE INFORMATION

DESIGN

INTERIM REVIEW	
DOCUMENT INCOMPLETE. NOT INTENDED FOR PERMIT. BIDDING OR CONSTRUCTION.	
ENGINEER:	JOHN A. TYLER
P.E. SERIAL NO:	105193
DATE:	6/25/2018

REVIEW AND APPROVAL

INTERIM REVIEW	
DOCUMENT INCOMPLETE. NOT INTENDED FOR PERMIT. BIDDING OR CONSTRUCTION.	
ENGINEER:	JAMES A. LUTZ
P.E. SERIAL NO:	84722
DATE:	6/25/2018

SCALE: PLAN 1" = 20'

POINT	NORTHING	EASTING	ELEV	DESC

REV. NO.	DATE	DESCRIPTION	BY

**Pape-Dawson ENGINEERS**  
 SAN ANTONIO | AUSTIN | HOUSTON | FORT WORTH | DALLAS  
 2000 NW LOOP 410 | SAN ANTONIO, TX 78213 | 210.375.9000  
 TBPE FIRM REGISTRATION #470 | TBPLS FIRM REGISTRATION #10028800

Texas Department of Transportation  
 © 2018

SL 353  
 NOGALITOS ST  
 SIDEWALK  
 CONSTRUCTION PLAN  
 STA 107+50 TO STA 109+50

SHEET 5 OF 25

DDM	FED. DIV. NO.	STATE	FEDERAL AID PROJECT NO.	HIGHWAY NO.		
	6	TEXAS		VARIES		
DDM	DIST.	COUNTY	CONT. NO.	SECT. NO.	JOB NO.	SHEET NO.
	SAT	BEXAR	0915	12	574	62

Plotted on 6/25/2018

Design File: P:\11135\07\design\City\Roadway\Wogol\ros\1113507\Wogol\ros\06.dgn



ITEM	DESCRIPTION	UNIT	QTY
0104-6009	REMOVING CONC (RIPRAP)	SY	1
0104-6011	REMOVING CONC (MEDIANS)	SY	1
0104-6017	REMOVING CONC (DRIVEWAYS)	SY	1
0104-6024	REMOVING CONC (RETAINING WALLS)	SY	1
0104-6029	REMOVING CONC (CURB OR CURB & GUTTER)	LF	1
0104-6036	REMOVING CONC (SIDEWALK OR RAMP)	SY	1
0104-6040	REMOVING CONC (PAVERS)	SY	1
0105-6037	REMOVING STAB BASE AND ASPH PAV(0"-16")	SY	1
0132-6003	EMBANKMENT (FINAL) (ORD COMP) (TY B)	CY	1
0162-6002	BLOCK SODDING	SY	1
0168-6001	VEGETATIVE WATERING	MG	0.02

- NOTES:
- \* FOR CONTRACTOR INFORMATION ONLY
  1. THE EXISTENCE AND LOCATION OF ALL UTILITIES AND DRAINAGE STRUCTURES INDICATED IN THE PLANS ARE TAKEN FROM THE BEST RECORDS AVAILABLE AND ARE NOT GUARANTEED TO BE ACCURATE. CONTRACTOR SHALL COORDINATE WITH ALL UTILITY COMPANIES TO FIELD VERIFY UTILITIES PRIOR TO BEGINNING CONSTRUCTION.
  2. REFER TO GUIDE SHEET 1113507sample17 LEGEND OF SYMBOLS, SLOPES, AND POINT TABLE INFORMATION

DESIGN  
**INTERIM REVIEW**  
 DOCUMENT INCOMPLETE. NOT INTENDED FOR PERMIT, BIDDING OR CONSTRUCTION.  
 ENGINEER: JOHN A. TYLER  
 P.E. SERIAL NO: 105193  
 DATE: 6/25/2018

REVIEW AND APPROVAL  
**INTERIM REVIEW**  
 DOCUMENT INCOMPLETE. NOT INTENDED FOR PERMIT, BIDDING OR CONSTRUCTION.  
 ENGINEER: JAMES A. LUTZ  
 P.E. SERIAL NO: 84722  
 DATE: 6/25/2018

SCALE: PLAN 1" = 20'

POINT	NORTHING	EASTING	ELEV	DESC
-------	----------	---------	------	------

REV. NO.	DATE	DESCRIPTION	BY
----------	------	-------------	----

**Pape-Dawson Engineers**  
 SAN ANTONIO | AUSTIN | HOUSTON | FORT WORTH | DALLAS  
 2000 NW LOOP 410 | SAN ANTONIO, TX 78213 | 210.375.9000  
 TBPE FIRM REGISTRATION #470 | TBPLS FIRM REGISTRATION #10028800

Texas Department of Transportation  
 © 2018

SL 353  
 NOGALITOS ST  
 SIDEWALK  
 CONSTRUCTION PLAN  
 STA 109+50 TO STA 111+00

SHEET 6 OF 25

DCM	REV. NO.	STATE	FEDERAL AID PROJECT NO.	HIGHWAY NO.		
DCM	6	TEXAS		VARIES		
DCM	DIST.	COUNTY	CONT. NO.	SECT. NO.	JOB NO.	SHEET NO.
DCM	SAT	BEXAR	0915	12	574	63

Plotted on 6/25/2018

Design File: P:\111\35\07\design\City\Roadway\Nogalitos\1113507\Nogalitos\07.dgn



ITEM	DESCRIPTION	UNIT	QTY
0104-6009	REMOVING CONC (RIPRAP)	SY	1
0104-6011	REMOVING CONC (MEDIANS)	SY	1
0104-6017	REMOVING CONC (DRIVEWAYS)	SY	1
0104-6024	REMOVING CONC (RETAINING WALLS)	SY	1
0104-6029	REMOVING CONC (CURB OR CURB & GUTTER)	LF	1
0104-6036	REMOVING CONC (SIDEWALK OR RAMP)	SY	1
0104-6040	REMOVING CONC (PAVERS)	SY	1
0105-6037	REMOVING STAB BASE AND ASPH PAV (0"-16")	SY	1
0132-6003	EMBANKMENT (FINAL) (ORD COMP) (TY B)	CY	1
0162-6002	BLOCK SODDING	SY	1
0168-6001	VEGETATIVE WATERING	MG	0.02

- NOTES:
- \* FOR CONTRACTOR INFORMATION ONLY
  - 1. THE EXISTENCE AND LOCATION OF ALL UTILITIES AND DRAINAGE STRUCTURES INDICATED IN THE PLANS ARE TAKEN FROM THE BEST RECORDS AVAILABLE AND ARE NOT GUARANTEED TO BE ACCURATE. CONTRACTOR SHALL COORDINATE WITH ALL UTILITY COMPANIES TO FIELD VERIFY UTILITIES PRIOR TO BEGINNING CONSTRUCTION.
  - 2. REFER TO GUIDE SHEET 1113507-sample17 LEGEND OF SYMBOLS, SLOPES, AND POINT TABLE INFORMATION

DESIGN  
**INTERIM REVIEW**  
 DOCUMENT INCOMPLETE. NOT INTENDED FOR PERMIT, BIDDING OR CONSTRUCTION.  
 ENGINEER: JOHN A. TYLER  
 P.E. SERIAL NO: 105193  
 DATE: 6/25/2018

REVIEW AND APPROVAL  
**INTERIM REVIEW**  
 DOCUMENT INCOMPLETE. NOT INTENDED FOR PERMIT, BIDDING OR CONSTRUCTION.  
 ENGINEER: JAMES A. LUTZ  
 P.E. SERIAL NO: 84722  
 DATE: 6/25/2018

SCALE: PLAN 1" = 20'

POINT	NORTHING	EASTING	ELEV	DESC
-------	----------	---------	------	------

REV. NO.	DATE	DESCRIPTION	BY

**PAPE-DAWSON ENGINEERS**  
 SAN ANTONIO | AUSTIN | HOUSTON | FORT WORTH | DALLAS  
 2000 NW LOOP 410 | SAN ANTONIO, TX 78213 | 210.375.9000  
 TBPE FIRM REGISTRATION #470 | TBPLS FIRM REGISTRATION #10028800

Texas Department of Transportation  
 © 2018

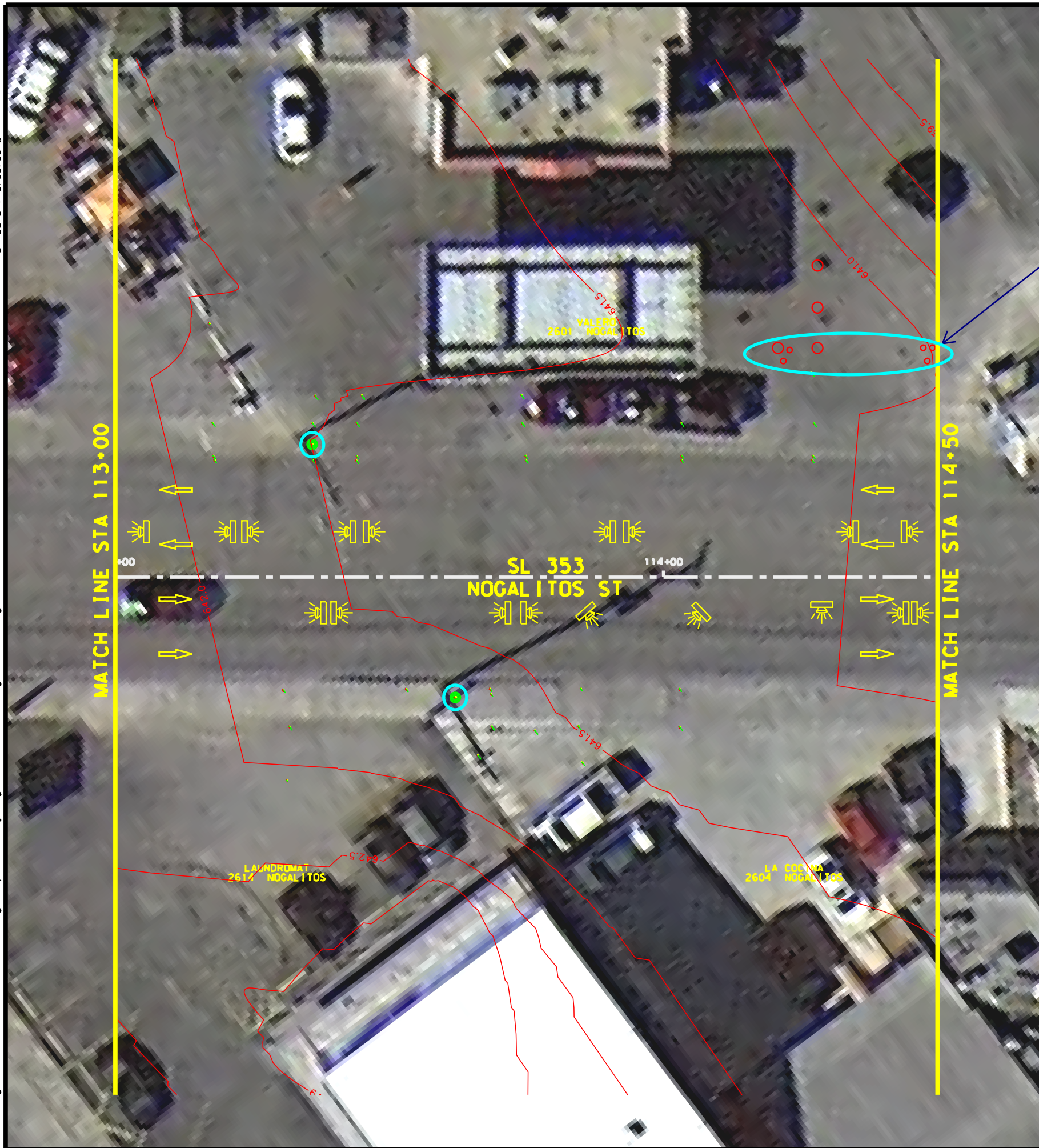
SL 353  
 NOGALITOS ST  
 SIDEWALK  
 CONSTRUCTION PLAN  
 STA 111+00 TO STA 113+00

SHEET 7 OF 25

DCM	FED. DIV. NO.	STATE	FEDERAL AID PROJECT NO.	HIGHWAY NO.		
	6	TEXAS		VARIES		
DCM	DIST.	COUNTY	CONT. NO.	SECT. NO.	JOB NO.	SHEET NO.
	SAT	BEXAR	0915	12	574	64

Plotted on 6/26/2018

Design File: P:\11135\07\design\City\Roadway\Nogalitos\1113507\Nogalitos-08.dgn



ITEM	DESCRIPTION	UNIT	QTY
0104-6009	REMOVING CONC (RIPRAP)	SY	1
0104-6011	REMOVING CONC (MEDIANS)	SY	1
0104-6017	REMOVING CONC (DRIVEWAYS)	SY	1
0104-6024	REMOVING CONC (RETAINING WALLS)	SY	1
0104-6029	REMOVING CONC (CURB OR CURB & GUTTER)	LF	1
0104-6036	REMOVING CONC (SIDEWALK OR RAMP)	SY	1
0104-6040	REMOVING CONC (PAVERS)	SY	1
0105-6037	REMOVING STAB BASE AND ASPH PAV (0"-16")	SY	1
0132-6003	EMBANKMENT (FINAL) (ORD COMP) (TY B)	CY	1
0162-6002	BLOCK SODDING	SY	1
0168-6001	VEGETATIVE WATERING	MG	0.02

Check horizontal clearance from driveway joint

NOTES:

- \* FOR CONTRACTOR INFORMATION ONLY
- 1. THE EXISTENCE AND LOCATION OF ALL UTILITIES AND DRAINAGE STRUCTURES INDICATED IN THE PLANS ARE TAKEN FROM THE BEST RECORDS AVAILABLE AND ARE NOT GUARANTEED TO BE ACCURATE. CONTRACTOR SHALL COORDINATE WITH ALL UTILITY COMPANIES TO FIELD VERIFY UTILITIES PRIOR TO BEGINNING CONSTRUCTION.
- 2. REFER TO GUIDE SHEET 1113507-sample17 LEGEND OF SYMBOLS, SLOPES, AND POINT TABLE INFORMATION

DESIGN

**INTERIM REVIEW**  
 DOCUMENT INCOMPLETE. NOT INTENDED FOR PERMIT, BIDDING OR CONSTRUCTION.  
 ENGINEER: JOHN A. TYLER  
 P.E. SERIAL NO: 105193  
 DATE: 6/26/2018

REVIEW AND APPROVAL

**INTERIM REVIEW**  
 DOCUMENT INCOMPLETE. NOT INTENDED FOR PERMIT, BIDDING OR CONSTRUCTION.  
 ENGINEER: JAMES A. LUTZ  
 P.E. SERIAL NO: 84722  
 DATE: 6/26/2018

SCALE: PLAN 1" = 20'

POINT	NORTHING	EASTING	ELEV	DESC
-------	----------	---------	------	------

REV. NO.	DATE	DESCRIPTION	BY
----------	------	-------------	----

**Pape-Dawson Engineers**  
 SAN ANTONIO | AUSTIN | HOUSTON | FORT WORTH | DALLAS  
 2000 NW LOOP 410 | SAN ANTONIO, TX 78213 | 210.375.9000  
 TBPE FIRM REGISTRATION #470 | TBPLS FIRM REGISTRATION #10028800

Texas Department of Transportation  
 © 2018

SL 353  
 NOGALITOS ST  
 SIDEWALK  
 CONSTRUCTION PLAN  
 STA 113+00 TO STA 114+50


SHEET 8 OF 25

DDM	FED. DIV. NO.	STATE	FEDERAL AID PROJECT NO.	HIGHWAY NO.		
DDM	6	TEXAS		VARIES		
DDM	DIST.	COUNTY	CONT. NO.	SECT. NO.	JOB NO.	SHEET NO.
DDM	SAT	BEXAR	0915	12	574	65



Plotted on 6/26/2018

Design File: P:\11135\07\design\City\Roadway\Wopli\ros\1113507\Wopli\ros\09.dgn



ITEM	DESCRIPTION	UNIT	QTY
0104-6009	REMOVING CONC (RIPRAP)	SY	1
0104-6011	REMOVING CONC (MEDIANS)	SY	1
0104-6017	REMOVING CONC (DRIVEWAYS)	SY	1
0104-6024	REMOVING CONC (RETAINING WALLS)	SY	1
0104-6029	REMOVING CONC (CURB OR CURB & GUTTER)	LF	1
0104-6036	REMOVING CONC (SIDEWALK OR RAMP)	SY	1
0104-6040	REMOVING CONC (PAVERS)	SY	1
0105-6037	REMOVING STAB BASE AND ASPH PAV (0"-16")	SY	1
0132-6003	EMBANKMENT (FINAL) (ORD COMP) (TY B)	CY	1
0162-6002	BLOCK SODDING	SY	1
0168-6001	VEGETATIVE WATERING	MG	0.02

- NOTES:
- \* FOR CONTRACTOR INFORMATION ONLY
  - 1. THE EXISTENCE AND LOCATION OF ALL UTILITIES AND DRAINAGE STRUCTURES INDICATED IN THE PLANS ARE TAKEN FROM THE BEST RECORDS AVAILABLE AND ARE NOT GUARANTEED TO BE ACCURATE. CONTRACTOR SHALL COORDINATE WITH ALL UTILITY COMPANIES TO FIELD VERIFY UTILITIES PRIOR TO BEGINNING CONSTRUCTION.
  - 2. REFER TO GUIDE SHEET 1113507-sample17 LEGEND OF SYMBOLS, SLOPES, AND POINT TABLE INFORMATION

**DESIGN**

INTERIM REVIEW

DOCUMENT INCOMPLETE. NOT INTENDED FOR PERMIT. BIDDING OR CONSTRUCTION.

ENGINEER: JOHN A. TYLER

P.E. SERIAL NO: 105193

DATE: 6/26/2018

**REVIEW AND APPROVAL**

INTERIM REVIEW

DOCUMENT INCOMPLETE. NOT INTENDED FOR PERMIT. BIDDING OR CONSTRUCTION.

ENGINEER: JAMES A. LUTZ

P.E. SERIAL NO: 84722

DATE: 6/26/2018

SCALE: PLAN 1" = 20'

POINT	NORTHING	EASTING	ELEV	DESC
-------	----------	---------	------	------

REV. NO.	DATE	DESCRIPTION	BY
----------	------	-------------	----

**Pape-Dawson Engineers**

SAN ANTONIO | AUSTIN | HOUSTON | FORT WORTH | DALLAS  
2000 NW LOOP 410 | SAN ANTONIO, TX 78213 | 210.375.9000  
TBPE FIRM REGISTRATION #470 | TBPLS FIRM REGISTRATION #10028800

Texas Department of Transportation  
© 2018

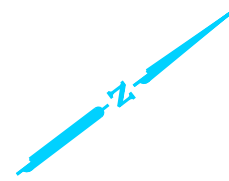
SL 353  
NOGALITOS ST  
SIDEWALK  
CONSTRUCTION PLAN  
STA 114+50 TO STA 116+50

SHEET 9 OF 25

DDM	FED. AID DIST. NO.	STATE	FEDERAL AID PROJECT NO.	HIGHWAY NO.	
	6	TEXAS		VARIES	
DIST.	COUNTY	CONT. NO.	SECT. NO.	JOB NO.	SHEET NO.
SAT	BEXAR	0915	12	574	66

Plotted on 6/25/2018

Design File: P:\111135\07\design\City\Roadway\Nogalitos\1113507\Nogalitos\10.dgn



ITEM	DESCRIPTION	UNIT	QTY
0104-6009	REMOVING CONC (RIPRAP)	SY	1
0104-6011	REMOVING CONC (MEDIANS)	SY	1
0104-6017	REMOVING CONC (DRIVEWAYS)	SY	1
0104-6024	REMOVING CONC (RETAINING WALLS)	SY	1
0104-6029	REMOVING CONC (CURB OR CURB & GUTTER)	LF	1
0104-6036	REMOVING CONC (SIDEWALK OR RAMP)	SY	1
0104-6040	REMOVING CONC (PAVERS)	SY	1
0105-6037	REMOVING STAB BASE AND ASPH PAV (0"-16")	SY	1
0132-6003	EMBANKMENT (FINAL) (ORD COMP) (TY B)	CY	1
0162-6002	BLOCK SODDING	SY	1
0168-6001	VEGETATIVE WATERING	MG	0.02

- NOTES:
- \* FOR CONTRACTOR INFORMATION ONLY
  1. THE EXISTENCE AND LOCATION OF ALL UTILITIES AND DRAINAGE STRUCTURES INDICATED IN THE PLANS ARE TAKEN FROM THE BEST RECORDS AVAILABLE AND ARE NOT GUARANTEED TO BE ACCURATE. CONTRACTOR SHALL COORDINATE WITH ALL UTILITY COMPANIES TO FIELD VERIFY UTILITIES PRIOR TO BEGINNING CONSTRUCTION.
  2. REFER TO GUIDE SHEET 1113507-sample17 LEGEND OF SYMBOLS, SLOPES, AND POINT TABLE INFORMATION

**DESIGN**

**INTERIM REVIEW**

DOCUMENT INCOMPLETE. NOT INTENDED FOR PERMIT, BIDDING OR CONSTRUCTION.

ENGINEER: JOHN A. TYLER

P.E. SERIAL NO: 105193

DATE: 6/25/2018

**REVIEW AND APPROVAL**

**INTERIM REVIEW**

DOCUMENT INCOMPLETE. NOT INTENDED FOR PERMIT, BIDDING OR CONSTRUCTION.

ENGINEER: JAMES A. LUTZ

P.E. SERIAL NO: 84722

DATE: 6/25/2018

SCALE: PLAN 1" = 20'

POINT	NORTHING	EASTING	ELEV	DESC
-------	----------	---------	------	------

REV. NO.	DATE	DESCRIPTION	BY
----------	------	-------------	----

**Pape-Dawson Engineers**

SAN ANTONIO | AUSTIN | HOUSTON | FORT WORTH | DALLAS  
 2000 NW LOOP 410 | SAN ANTONIO, TX 78213 | 210.375.9000  
 TBPE FIRM REGISTRATION #470 | TBPLS FIRM REGISTRATION #10028800

Texas Department of Transportation  
 © 2018

SL 353  
 NOGALITOS ST  
 SIDEWALK  
 CONSTRUCTION PLAN  
 STA 116+50 TO STA 118+00

SHEET 10 OF 25

DDM	FED. DIV. NO.	STATE	FEDERAL AID PROJECT NO.	HIGHWAY NO.		
	6	TEXAS		VARIES		
DDM	DIST.	COUNTY	CONT. NO.	SECT. NO.	JOB NO.	SHEET NO.
	SAT	BEXAR	0915	12	574	67

Plotted on 6/25/2018

Design File: P:\11135\07\design\City\Roadway\Nogalitos\1113507\Nogalitos\11.dgn



ITEM	DESCRIPTION	UNIT	QTY
0104-6009	REMOVING CONC (RIPRAP)	SY	1
0104-6011	REMOVING CONC (MEDIANS)	SY	1
0104-6017	REMOVING CONC (DRIVEWAYS)	SY	1
0104-6024	REMOVING CONC (RETAINING WALLS)	SY	1
0104-6029	REMOVING CONC (CURB OR CURB & GUTTER)	LF	1
0104-6036	REMOVING CONC (SIDEWALK OR RAMP)	SY	1
0104-6040	REMOVING CONC (PAVERS)	SY	1
0105-6037	REMOVING STAB BASE AND ASPH PAV (0"-16")	SY	1
0132-6003	EMBANKMENT (FINAL) (ORD COMP) (TY B)	CY	1
0162-6002	BLOCK SODDING	SY	1
0168-6001	VEGETATIVE WATERING	MG	0.02

**NOTES:**

- \* FOR CONTRACTOR INFORMATION ONLY
- 1. THE EXISTENCE AND LOCATION OF ALL UTILITIES AND DRAINAGE STRUCTURES INDICATED IN THE PLANS ARE TAKEN FROM THE BEST RECORDS AVAILABLE AND ARE NOT GUARANTEED TO BE ACCURATE. CONTRACTOR SHALL COORDINATE WITH ALL UTILITY COMPANIES TO FIELD VERIFY UTILITIES PRIOR TO BEGINNING CONSTRUCTION.
- 2. REFER TO GUIDE SHEET 1113507-sample17 LEGEND OF SYMBOLS, SLOPES, AND POINT TABLE INFORMATION

**DESIGN**

**INTERIM REVIEW**

DOCUMENT INCOMPLETE. NOT INTENDED FOR PERMIT, BIDDING OR CONSTRUCTION.  
 ENGINEER: JOHN A. TYLER  
 P.E. SERIAL NO: 105193  
 DATE: 6/25/2018

**REVIEW AND APPROVAL**

**INTERIM REVIEW**

DOCUMENT INCOMPLETE. NOT INTENDED FOR PERMIT, BIDDING OR CONSTRUCTION.  
 ENGINEER: JAMES A. LUTZ  
 P.E. SERIAL NO: 84722  
 DATE: 6/25/2018

SCALE: PLAN 1" = 20'

POINT	NORTHING	EASTING	ELEV	DESC
-------	----------	---------	------	------

REV. NO.	DATE	DESCRIPTION	BY
----------	------	-------------	----

**Pape-Dawson ENGINEERS**

SAN ANTONIO | AUSTIN | HOUSTON | FORT WORTH | DALLAS  
 2000 NW LOOP 410 | SAN ANTONIO, TX 78213 | 210.375.9000  
TBPE FIRM REGISTRATION #470 | TBPLS FIRM REGISTRATION #10028800

**Texas Department of Transportation**  
 © 2018

SL 353  
 NOGALITOS ST  
**SIDEWALK  
 CONSTRUCTION PLAN**  
 STA 118+00 TO STA 119+50

SHEET 11 OF 25

DDM	FED. DIV. NO.	STATE	FEDERAL AID PROJECT NO.	HIGHWAY NO.	
	6	TEXAS		VARIES	
DIST.	COUNTY	CONT. NO.	SECT. NO.	JOB NO.	SHEET NO.
SAT	BEXAR	0915	12	574	68

Plotted on 6/26/2018

Design File: P:\11135\07\design\City\Roadway\Nogalitos\1113507\Nogalitos\12.dgn



POINT	NORTHING	EASTING	ELEV	DESC
-------	----------	---------	------	------

ITEM	DESCRIPTION	UNIT	QTY
0104-6009	REMOVING CONC (RIPRAP)	SY	1
0104-6011	REMOVING CONC (MEDIANS)	SY	1
0104-6017	REMOVING CONC (DRIVEWAYS)	SY	1
0104-6024	REMOVING CONC (RETAINING WALLS)	SY	1
0104-6029	REMOVING CONC (CURB OR CURB & GUTTER)	LF	1
0104-6036	REMOVING CONC (SIDEWALK OR RAMP)	SY	1
0104-6040	REMOVING CONC (PAVERS)	SY	1
0105-6037	REMOVING STAB BASE AND ASPH PAV (0"-16")	SY	1
0132-6003	EMBANKMENT (FINAL) (ORD COMP) (TY B)	CY	1
0162-6002	BLOCK SODDING	SY	1
0168-6001	VEGETATIVE WATERING	MG	0.02

NOTES:  
 \* FOR CONTRACTOR INFORMATION ONLY  
 1. THE EXISTENCE AND LOCATION OF ALL UTILITIES AND DRAINAGE STRUCTURES INDICATED IN THE PLANS ARE TAKEN FROM THE BEST RECORDS AVAILABLE AND ARE NOT GUARANTEED TO BE ACCURATE. CONTRACTOR SHALL COORDINATE WITH ALL UTILITY COMPANIES TO FIELD VERIFY UTILITIES PRIOR TO BEGINNING CONSTRUCTION.  
 2. REFER TO GUIDE SHEET 1113507sample17 LEGEND OF SYMBOLS, SLOPES, AND POINT TABLE INFORMATION

DESIGN  
**INTERIM REVIEW**  
 DOCUMENT INCOMPLETE. NOT INTENDED FOR PERMIT, BIDDING OR CONSTRUCTION.  
 ENGINEER: JOHN A. TYLER  
 P.E. SERIAL NO: 105193  
 DATE: 6/26/2018

REVIEW AND APPROVAL  
**INTERIM REVIEW**  
 DOCUMENT INCOMPLETE. NOT INTENDED FOR PERMIT, BIDDING OR CONSTRUCTION.  
 ENGINEER: JAMES A. LUTZ  
 P.E. SERIAL NO: 84722  
 DATE: 6/26/2018

SCALE: PLAN 1" = 20'

REV. NO.	DATE	DESCRIPTION	BY

**Pape-Dawson ENGINEERS**  
 SAN ANTONIO | AUSTIN | HOUSTON | FORT WORTH | DALLAS  
 2000 NW LOOP 410 | SAN ANTONIO, TX 78213 | 210.375.9000  
 TBPE FIRM REGISTRATION #470 | TBPLS FIRM REGISTRATION #10028800

Texas Department of Transportation  
 © 2018


SL 353  
 NOGALITOS ST  
 SIDEWALK  
 CONSTRUCTION PLAN  
 STA 119+50 TO STA 121+50

SHEET 12 OF 25

DDM	FED. DIST. NO.	STATE	FEDERAL AID PROJECT NO.	HIGHWAY NO.		
	6	TEXAS		VARIES		
DDM	DIST.	COUNTY	CONT. NO.	SECT. NO.	JOB NO.	SHEET NO.
	SAT	BEXAR	0915	12	574	69

Plotted on 6/25/2018

Design File: P:\111135\07\design\City\Roadway\Nogalitos\1113507\Nogalitos\13.dgn



ITEM	DESCRIPTION	UNIT	QTY
0104-6009	REMOVING CONC (RIPRAP)	SY	1
0104-6011	REMOVING CONC (MEDIANS)	SY	1
0104-6017	REMOVING CONC (DRIVEWAYS)	SY	1
0104-6024	REMOVING CONC (RETAINING WALLS)	SY	1
0104-6029	REMOVING CONC (CURB OR CURB & GUTTER)	LF	1
0104-6036	REMOVING CONC (SIDEWALK OR RAMP)	SY	1
0104-6040	REMOVING CONC (PAVERS)	SY	1
0105-6037	REMOVING STAB BASE AND ASPH PAV (0"-16")	SY	1
0132-6003	EMBANKMENT (FINAL) (ORD COMP) (TY B)	CY	1
0162-6002	BLOCK SODDING	SY	1
0168-6001	VEGETATIVE WATERING	MG	0.02

**NOTES:**

- \* FOR CONTRACTOR INFORMATION ONLY
- 1. THE EXISTENCE AND LOCATION OF ALL UTILITIES AND DRAINAGE STRUCTURES INDICATED IN THE PLANS ARE TAKEN FROM THE BEST RECORDS AVAILABLE AND ARE NOT GUARANTEED TO BE ACCURATE. CONTRACTOR SHALL COORDINATE WITH ALL UTILITY COMPANIES TO FIELD VERIFY UTILITIES PRIOR TO BEGINNING CONSTRUCTION.
- 2. REFER TO GUIDE SHEET 1113507-sample17 LEGEND OF SYMBOLS, SLOPES, AND POINT TABLE INFORMATION

**DESIGN**

**INTERIM REVIEW**

DOCUMENT INCOMPLETE. NOT INTENDED FOR PERMIT, BIDDING OR CONSTRUCTION.  
 ENGINEER: JOHN A. TYLER  
 P.E. SERIAL NO: 105193  
 DATE: 6/25/2018

**REVIEW AND APPROVAL**

**INTERIM REVIEW**

DOCUMENT INCOMPLETE. NOT INTENDED FOR PERMIT, BIDDING OR CONSTRUCTION.  
 ENGINEER: JAMES A. LUTZ  
 P.E. SERIAL NO: 84722  
 DATE: 6/25/2018

SCALE: PLAN 1" = 20'

POINT	NORTHING	EASTING	ELEV	DESC
-------	----------	---------	------	------

REV. NO.	DATE	DESCRIPTION	BY
----------	------	-------------	----

**Pape-Dawson ENGINEERS**

SAN ANTONIO | AUSTIN | HOUSTON | FORT WORTH | DALLAS  
 2000 NW LOOP 410 | SAN ANTONIO, TX 78213 | 210.375.9000  
TBPE FIRM REGISTRATION #470 | TBPLS FIRM REGISTRATION #10028800



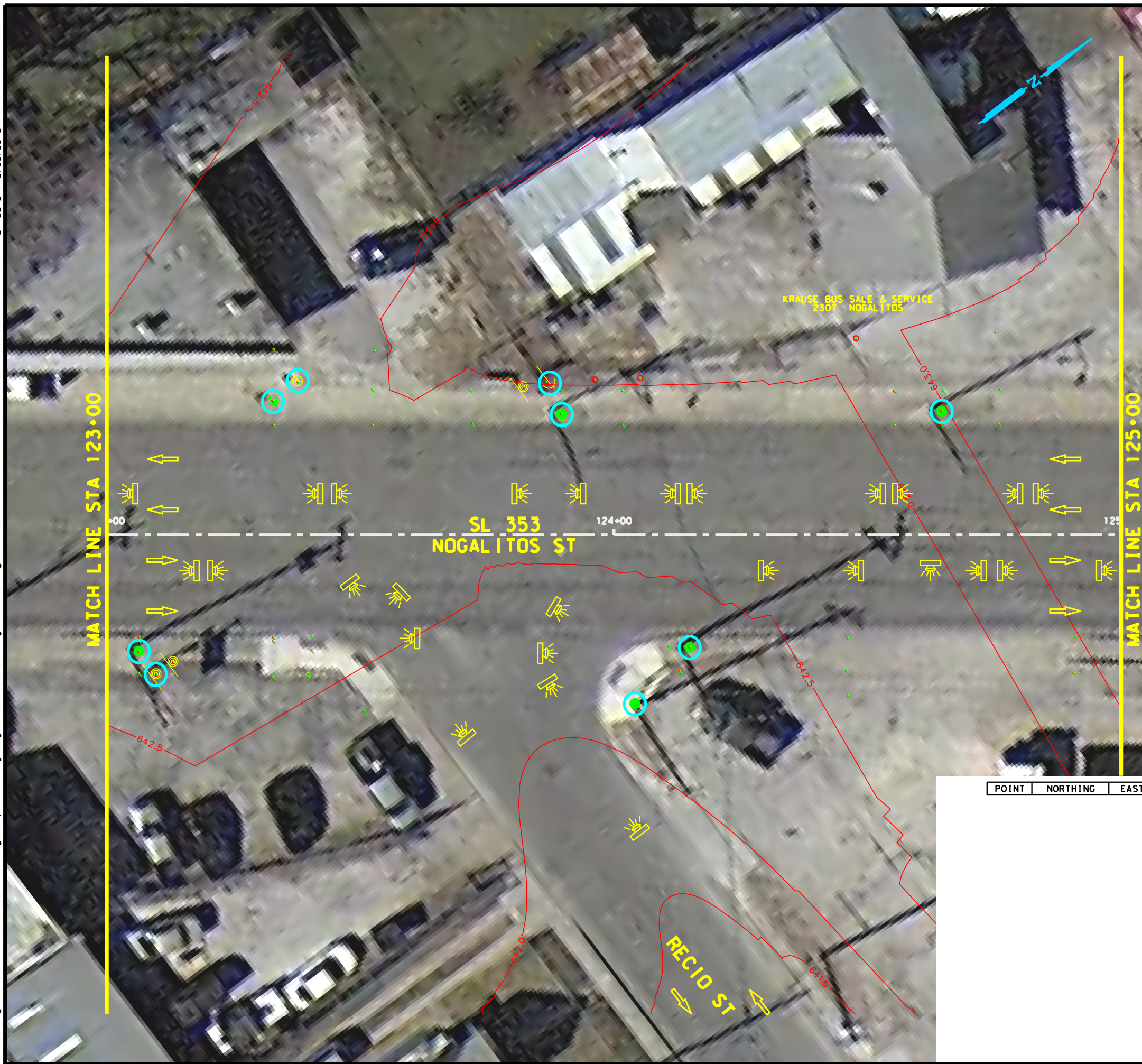
SL 353  
 NOGALITOS ST  
**SIDEWALK  
 CONSTRUCTION PLAN**  
 STA 121+50 TO STA 123+00

SHEET 13 OF 25

DDM	FED. DIV. NO.	STATE	FEDERAL AID PROJECT NO.	HIGHWAY NO.	
	6	TEXAS		VARIES	
DIST.	COUNTY	CONT. NO.	SECT. NO.	JOB NO.	SHEET NO.
SAT	BEXAR	0915	12	574	70

Plotted on 6/26/2018

Design File: P:\11135\07\design\City\Roadway\Nogalitos\1113507\Nogalitos14.dgn



ITEM	DESCRIPTION	UNIT	QTY
0104-6009	REMOVING CONC (RIPRAP)	SY	1
0104-6011	REMOVING CONC (MEDIANS)	SY	1
0104-6017	REMOVING CONC (DRIVEWAYS)	SY	1
0104-6024	REMOVING CONC (RETAINING WALLS)	SY	1
0104-6029	REMOVING CONC (CURB OR CURB & GUTTER)	LF	1
0104-6036	REMOVING CONC (SIDEWALK OR RAMP)	SY	1
0104-6040	REMOVING CONC (PAVERS)	SY	1
0105-6037	REMOVING STAB BASE AND ASPH PAV (0"-16")	SY	1
0132-6003	EMBANKMENT (FINAL) (ORD COMP) (TY B)	CY	1
0162-6002	BLOCK SODDING	SY	1
0168-6001	VEGETATIVE WATERING	MG	0.02

NOTES:

- \* FOR CONTRACTOR INFORMATION ONLY
- 1. THE EXISTENCE AND LOCATION OF ALL UTILITIES AND DRAINAGE STRUCTURES INDICATED IN THE PLANS ARE TAKEN FROM THE BEST RECORDS AVAILABLE AND ARE NOT GUARANTEED TO BE ACCURATE. CONTRACTOR SHALL COORDINATE WITH ALL UTILITY COMPANIES TO FIELD VERIFY UTILITIES PRIOR TO BEGINNING CONSTRUCTION.
- 2. REFER TO GUIDE SHEET 1113507sample17 LEGEND OF SYMBOLS, SLOPES, AND POINT TABLE INFORMATION

DESIGN

**INTERIM REVIEW**  
 DOCUMENT INCOMPLETE. NOT INTENDED FOR PERMIT, BIDDING OR CONSTRUCTION.  
 ENGINEER: JOHN A. TYLER  
 P.E. SERIAL NO: 105193  
 DATE: 6/26/2018

REVIEW AND APPROVAL

**INTERIM REVIEW**  
 DOCUMENT INCOMPLETE. NOT INTENDED FOR PERMIT, BIDDING OR CONSTRUCTION.  
 ENGINEER: JAMES A. LUTZ  
 P.E. SERIAL NO: 84722  
 DATE: 6/26/2018

SCALE: PLAN 1" = 20'

POINT	NORTHING	EASTING	ELEV	DESC
-------	----------	---------	------	------

REV. NO.	DATE	DESCRIPTION	BY
----------	------	-------------	----

**Pape-Dawson ENGINEERS**  
 SAN ANTONIO | AUSTIN | HOUSTON | FORT WORTH | DALLAS  
 2000 NW LOOP 410 | SAN ANTONIO, TX 78213 | 210.375.9000  
 TBPE FIRM REGISTRATION #470 | TBPLS FIRM REGISTRATION #10028800

**Texas Department of Transportation**  
 © 2018

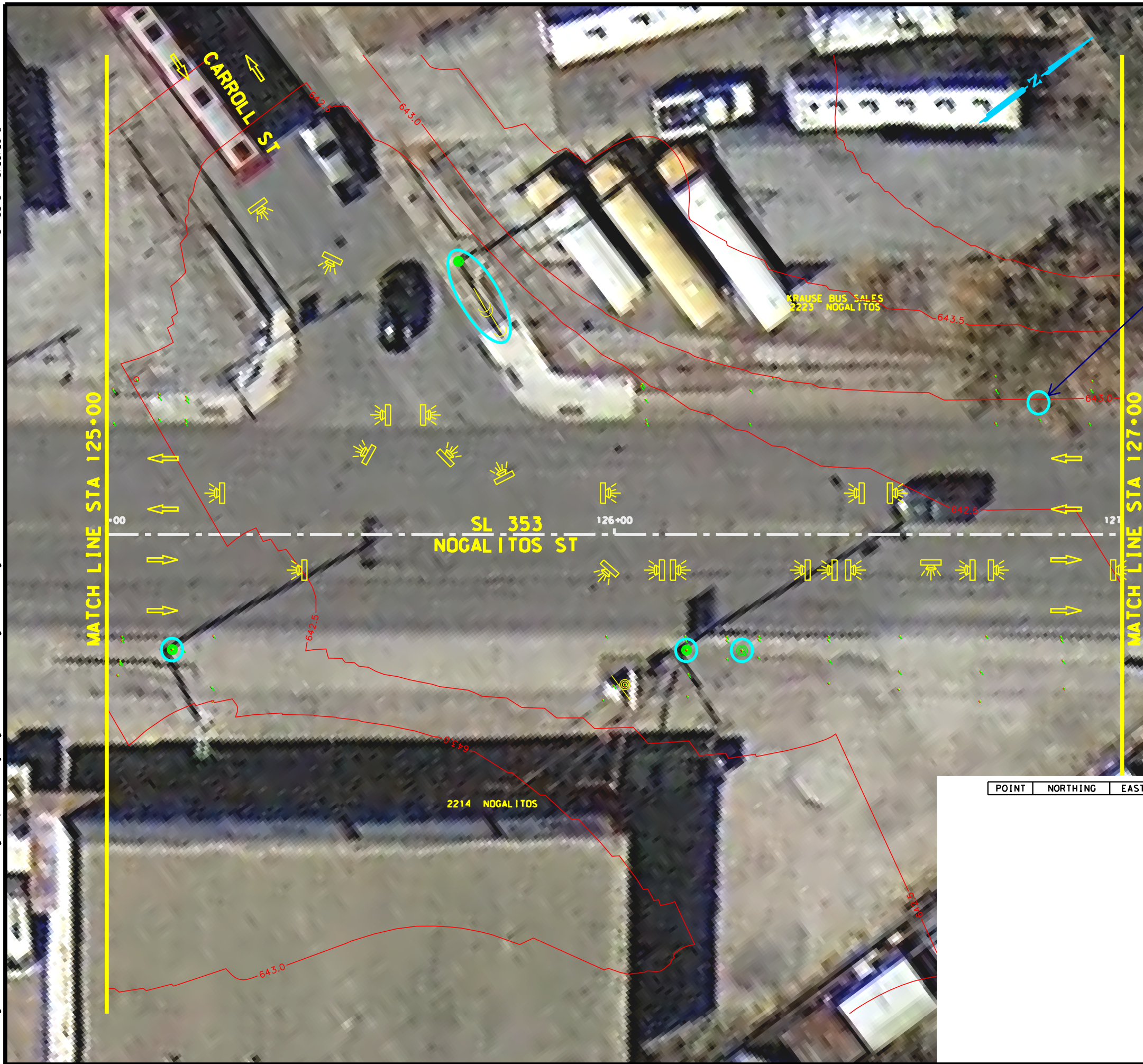
SL 353  
 NOGALITOS ST  
 SIDEWALK  
 CONSTRUCTION PLAN  
 STA 123+00 TO STA 125+00

SHEET 14 OF 25

DDM	FED. DIV.	STATE	FEDERAL AID PROJECT NO.	HIGHWAY NO.		
	6	TEXAS		VARIES		
DDM	DIST.	COUNTY	CONT. NO.	SECT. NO.	JOB NO.	SHEET NO.
	SAT	BEXAR	0915	12	574	71

Plotted on 6/26/2018

Design File: P:\111135\07\design\City\Roadway\Nogalitos\1113507\Nogalitos\15.dgn



ITEM	DESCRIPTION	UNIT	QTY
0104-6009	REMOVING CONC (RIPRAP)	SY	1
0104-6011	REMOVING CONC (MEDIANS)	SY	1
0104-6017	REMOVING CONC (DRIVEWAYS)	SY	1
0104-6024	REMOVING CONC (RETAINING WALLS)	SY	1
0104-6029	REMOVING CONC (CURB OR CURB & GUTTER)	LF	1
0104-6036	REMOVING CONC (SIDEWALK OR RAMP)	SY	1
0104-6040	REMOVING CONC (PAVERS)	SY	1
0105-6037	REMOVING STAB BASE AND ASPH PAV (0"-16")	SY	1
0132-6003	EMBANKMENT (FINAL) (ORD COMP) (TY B)	CY	1
0162-6002	BLOCK SODDING	SY	1
0168-6001	VEGETATIVE WATERING	MG	0.02

Confirm if utility present

NOTES:

- \* FOR CONTRACTOR INFORMATION ONLY
- 1. THE EXISTENCE AND LOCATION OF ALL UTILITIES AND DRAINAGE STRUCTURES INDICATED IN THE PLANS ARE TAKEN FROM THE BEST RECORDS AVAILABLE AND ARE NOT GUARANTEED TO BE ACCURATE. CONTRACTOR SHALL COORDINATE WITH ALL UTILITY COMPANIES TO FIELD VERIFY UTILITIES PRIOR TO BEGINNING CONSTRUCTION.
- 2. REFER TO GUIDE SHEET 1113507sample17 LEGEND OF SYMBOLS, SLOPES, AND POINT TABLE INFORMATION

DESIGN

INTERIM REVIEW	
DOCUMENT INCOMPLETE. NOT INTENDED FOR PERMIT, BIDDING OR CONSTRUCTION.	
ENGINEER:	JOHN A. TYLER
P.E. SERIAL NO:	105193
DATE:	6/26/2018

REVIEW AND APPROVAL

INTERIM REVIEW	
DOCUMENT INCOMPLETE. NOT INTENDED FOR PERMIT, BIDDING OR CONSTRUCTION.	
ENGINEER:	JAMES A. LUTZ
P.E. SERIAL NO:	84722
DATE:	6/26/2018

SCALE: PLAN 1" = 20'

POINT	NORTHING	EASTING	ELEV	DESC

REV. NO.	DATE	DESCRIPTION	BY

**Pape-Dawson Engineers**  
 SAN ANTONIO | AUSTIN | HOUSTON | FORT WORTH | DALLAS  
 2000 NW LOOP 410 | SAN ANTONIO, TX 78213 | 210.375.9000  
 TBPE FIRM REGISTRATION #470 | TBPLS FIRM REGISTRATION #10028800

Texas Department of Transportation  
 © 2018

SL 353  
 NOGALITOS ST  
 SIDEWALK  
 CONSTRUCTION PLAN  
 STA 125+00 TO STA 127+00

SHEET 15 OF 25

DDM	FED. AID DIST. NO.	STATE	FEDERAL AID PROJECT NO.	HIGHWAY NO.	
	6	TEXAS		VARIES	
DIST.	COUNTY	CONT. NO.	SECT. NO.	JOB NO.	SHEET NO.
SAT	BEXAR	0915	12	574	72

Plotted on 6/25/2018

Design File: P:\11135\07\design\City\Roadway\Nogalitos\1113507\Nogalitos\16.dgn



ITEM	DESCRIPTION	UNIT	QTY
0104-6009	REMOVING CONC (RIPRAP)	SY	1
0104-6011	REMOVING CONC (MEDIANS)	SY	1
0104-6017	REMOVING CONC (DRIVEWAYS)	SY	1
0104-6024	REMOVING CONC (RETAINING WALLS)	SY	1
0104-6029	REMOVING CONC (CURB OR CURB & GUTTER)	LF	1
0104-6036	REMOVING CONC (SIDEWALK OR RAMP)	SY	1
0104-6040	REMOVING CONC (PAVERS)	SY	1
0105-6037	REMOVING STAB BASE AND ASPH PAV (0"-16")	SY	1
0132-6003	EMBANKMENT (FINAL) (ORD COMP) (TY B)	CY	1
0162-6002	BLOCK SODDING	SY	1
0168-6001	VEGETATIVE WATERING	MG	0.02

NOTES:

- \* FOR CONTRACTOR INFORMATION ONLY
- 1. THE EXISTENCE AND LOCATION OF ALL UTILITIES AND DRAINAGE STRUCTURES INDICATED IN THE PLANS ARE TAKEN FROM THE BEST RECORDS AVAILABLE AND ARE NOT GUARANTEED TO BE ACCURATE. CONTRACTOR SHALL COORDINATE WITH ALL UTILITY COMPANIES TO FIELD VERIFY UTILITIES PRIOR TO BEGINNING CONSTRUCTION.
- 2. REFER TO GUIDE SHEET 1113507-sample17 LEGEND OF SYMBOLS, SLOPES, AND POINT TABLE INFORMATION

DESIGN

**INTERIM REVIEW**  
 DOCUMENT INCOMPLETE. NOT INTENDED FOR PERMIT, BIDDING OR CONSTRUCTION.  
 ENGINEER: JOHN A. TYLER  
 P.E. SERIAL NO: 105193  
 DATE: 6/25/2018

REVIEW AND APPROVAL

**INTERIM REVIEW**  
 DOCUMENT INCOMPLETE. NOT INTENDED FOR PERMIT, BIDDING OR CONSTRUCTION.  
 ENGINEER: JAMES A. LUTZ  
 P.E. SERIAL NO: 84722  
 DATE: 6/25/2018

SCALE: PLAN 1" = 20'

POINT	NORTHING	EASTING	ELEV	DESC
-------	----------	---------	------	------

REV. NO.	DATE	DESCRIPTION	BY
----------	------	-------------	----

**Pape-Dawson Engineers**  
 SAN ANTONIO | AUSTIN | HOUSTON | FORT WORTH | DALLAS  
 2000 NW LOOP 410 | SAN ANTONIO, TX 78213 | 210.375.9000  
 TBPE FIRM REGISTRATION #470 | TBPLS FIRM REGISTRATION #10028800

Texas Department of Transportation  
 © 2018

SL 353  
 NOGALITOS ST  
 SIDEWALK  
 CONSTRUCTION PLAN  
 STA 127+00 TO STA 128+50

SHEET 16 OF 25

DDM	FED. DIV. NO.	STATE	FEDERAL AID PROJECT NO.	HIGHWAY NO.	
	6	TEXAS		VARIES	
DIST.	COUNTY	CONT. NO.	SECT. NO.	JOB NO.	SHEET NO.
SAT	BEXAR	0915	12	574	73



Plotted on 6/25/2018

Design File: P:\111135\07\design\City\Roadway\Nogalitos\1113507\Nogalitos\17.dgn



ITEM	DESCRIPTION	UNIT	QTY
0104-6009	REMOVING CONC (RIPRAP)	SY	1
0104-6011	REMOVING CONC (MEDIANS)	SY	1
0104-6017	REMOVING CONC (DRIVEWAYS)	SY	1
0104-6024	REMOVING CONC (RETAINING WALLS)	SY	1
0104-6029	REMOVING CONC (CURB OR CURB & GUTTER)	LF	1
0104-6036	REMOVING CONC (SIDEWALK OR RAMP)	SY	1
0104-6040	REMOVING CONC (PAVERS)	SY	1
0105-6037	REMOVING STAB BASE AND ASPH PAV (0"-16")	SY	1
0132-6003	EMBANKMENT (FINAL) (ORD COMP) (TY B)	CY	1
0162-6002	BLOCK SODDING	SY	1
0168-6001	VEGETATIVE WATERING	MG	0.02

**NOTES:**

- \* FOR CONTRACTOR INFORMATION ONLY
- 1. THE EXISTENCE AND LOCATION OF ALL UTILITIES AND DRAINAGE STRUCTURES INDICATED IN THE PLANS ARE TAKEN FROM THE BEST RECORDS AVAILABLE AND ARE NOT GUARANTEED TO BE ACCURATE. CONTRACTOR SHALL COORDINATE WITH ALL UTILITY COMPANIES TO FIELD VERIFY UTILITIES PRIOR TO BEGINNING CONSTRUCTION.
- 2. REFER TO GUIDE SHEET 1113507-sample17 LEGEND OF SYMBOLS, SLOPES, AND POINT TABLE INFORMATION

**DESIGN**

**INTERIM REVIEW**

DOCUMENT INCOMPLETE. NOT INTENDED FOR PERMIT, BIDDING OR CONSTRUCTION.  
 ENGINEER: JOHN A. TYLER  
 P.E. SERIAL NO: 105193  
 DATE: 6/25/2018

**REVIEW AND APPROVAL**

**INTERIM REVIEW**

DOCUMENT INCOMPLETE. NOT INTENDED FOR PERMIT, BIDDING OR CONSTRUCTION.  
 ENGINEER: JAMES A. LUTZ  
 P.E. SERIAL NO: 84722  
 DATE: 6/25/2018

SCALE: PLAN 1" = 20'

POINT	NORTHING	EASTING	ELEV	DESC
-------	----------	---------	------	------

REV. NO.	DATE	DESCRIPTION	BY
----------	------	-------------	----

**Pape-Dawson ENGINEERS**

SAN ANTONIO | AUSTIN | HOUSTON | FORT WORTH | DALLAS  
 2000 NW LOOP 410 | SAN ANTONIO, TX 78213 | 210.375.9000  
 TBPE FIRM REGISTRATION #470 | TBPLS FIRM REGISTRATION #10028800

**Texas Department of Transportation**  
 © 2018

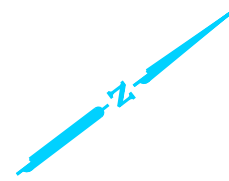
SL 353  
 NOGALITOS ST  
 SIDEWALK  
 CONSTRUCTION PLAN  
 STA 128+50 TO STA 130+50

SHEET 17 OF 25

DDM	FED. AID DIST. NO.	STATE	FEDERAL AID PROJECT NO.	HIGHWAY NO.		
	6	TEXAS		VARIES		
DDM	DIST.	COUNTY	CONT. NO.	SECT. NO.	JOB NO.	SHEET NO.
	SAT	BEXAR	0915	12	574	74

Plotted on 6/22/2018

Design File: P:\111135\07\design\City\Roadway\Nogalitos\1113507\Nogalitos\18.dgn



ITEM	DESCRIPTION	UNIT	QTY
0104-6009	REMOVING CONC (RIPRAP)	SY	1
0104-6011	REMOVING CONC (MEDIANS)	SY	1
0104-6017	REMOVING CONC (DRIVEWAYS)	SY	1
0104-6024	REMOVING CONC (RETAINING WALLS)	SY	1
0104-6029	REMOVING CONC (CURB OR CURB & GUTTER)	LF	1
0104-6036	REMOVING CONC (SIDEWALK OR RAMP)	SY	1
0104-6040	REMOVING CONC (PAVERS)	SY	1
0105-6037	REMOVING STAB BASE AND ASPH PAV (0"-16")	SY	1
0132-6003	EMBANKMENT (FINAL) (ORD COMP) (TY B)	CY	1
0162-6002	BLOCK SODDING	SY	1
0168-6001	VEGETATIVE WATERING	MG	0.02

- NOTES:
- \* FOR CONTRACTOR INFORMATION ONLY
  - 1. THE EXISTENCE AND LOCATION OF ALL UTILITIES AND DRAINAGE STRUCTURES INDICATED IN THE PLANS ARE TAKEN FROM THE BEST RECORDS AVAILABLE AND ARE NOT GUARANTEED TO BE ACCURATE. CONTRACTOR SHALL COORDINATE WITH ALL UTILITY COMPANIES TO FIELD VERIFY UTILITIES PRIOR TO BEGINNING CONSTRUCTION.
  - 2. REFER TO GUIDE SHEET 1113507-sample17 LEGEND OF SYMBOLS, SLOPES, AND POINT TABLE INFORMATION

**DESIGN**

INTERIM REVIEW

DOCUMENT INCOMPLETE. NOT INTENDED FOR PERMIT. BIDDING OR CONSTRUCTION.

ENGINEER: JOHN A. TYLER

P.E. SERIAL NO: 105193

DATE: 6/22/2018

**REVIEW AND APPROVAL**

INTERIM REVIEW

DOCUMENT INCOMPLETE. NOT INTENDED FOR PERMIT. BIDDING OR CONSTRUCTION.

ENGINEER: JAMES A. LUTZ

P.E. SERIAL NO: 84722

DATE: 6/22/2018

SCALE: PLAN 1" = 20'

POINT	NORTHING	EASTING	ELEV	DESC
-------	----------	---------	------	------

REV. NO.	DATE	DESCRIPTION	BY
----------	------	-------------	----

**Pape-Dawson ENGINEERS**

SAN ANTONIO | AUSTIN | HOUSTON | FORT WORTH | DALLAS  
 2000 NW LOOP 410 | SAN ANTONIO, TX 78213 | 210.375.9000  
 TBPE FIRM REGISTRATION #470 | TBPLS FIRM REGISTRATION #10028800



SL 353  
 NOGALITOS ST

**SIDEWALK  
 CONSTRUCTION PLAN**

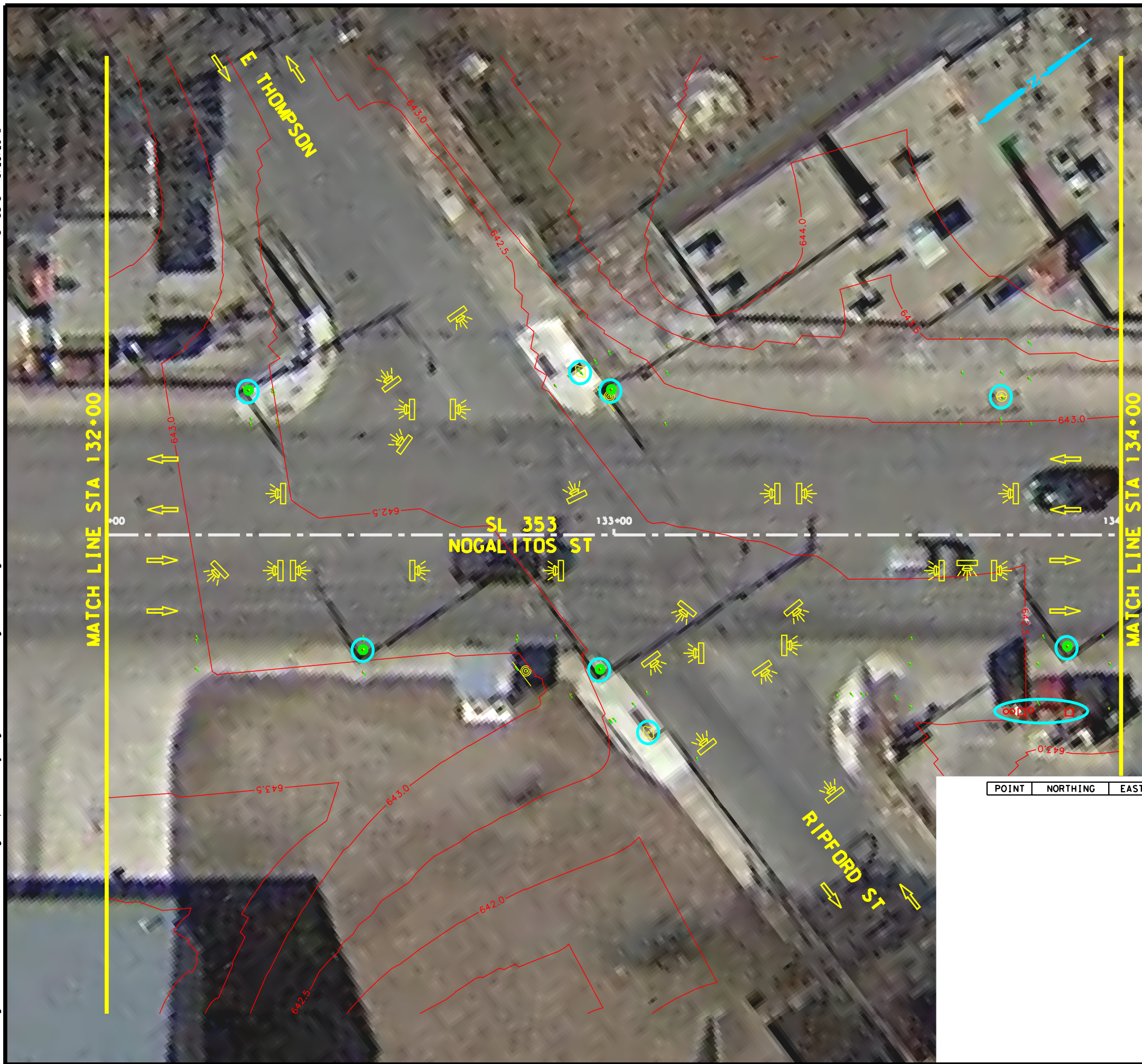
STA 130+50 TO STA 132+00

SHEET 18 OF 25

DDM	FED. DIV. NO.	STATE	FEDERAL AID PROJECT NO.	HIGHWAY NO.		
DDM	6	TEXAS		VARIES		
DDM	DIST.	COUNTY	CONT. NO.	SECT. NO.	JOB NO.	SHEET NO.
DDM	SAT	BEXAR	0915	12	574	75

Plotted on 6/26/2018

Design File: P:\111135\07\design\City\Roadway\Nogalitos\1113507\Nogalitos19.dgn



ITEM	DESCRIPTION	UNIT	QTY
0104-6009	REMOVING CONC (RIPRAP)	SY	1
0104-6011	REMOVING CONC (MEDIANS)	SY	1
0104-6017	REMOVING CONC (DRIVEWAYS)	SY	1
0104-6024	REMOVING CONC (RETAINING WALLS)	SY	1
0104-6029	REMOVING CONC (CURB OR CURB & GUTTER)	LF	1
0104-6036	REMOVING CONC (SIDEWALK OR RAMP)	SY	1
0104-6040	REMOVING CONC (PAVERS)	SY	1
0105-6037	REMOVING STAB BASE AND ASPH PAV (0"-16")	SY	1
0132-6003	EMBANKMENT (FINAL) (ORD COMP) (TY B)	CY	1
0162-6002	BLOCK SODDING	SY	1
0168-6001	VEGETATIVE WATERING	MG	0.02

NOTES:

- \* FOR CONTRACTOR INFORMATION ONLY
- 1. THE EXISTENCE AND LOCATION OF ALL UTILITIES AND DRAINAGE STRUCTURES INDICATED IN THE PLANS ARE TAKEN FROM THE BEST RECORDS AVAILABLE AND ARE NOT GUARANTEED TO BE ACCURATE. CONTRACTOR SHALL COORDINATE WITH ALL UTILITY COMPANIES TO FIELD VERIFY UTILITIES PRIOR TO BEGINNING CONSTRUCTION.
- 2. REFER TO GUIDE SHEET 1113507-sample17 LEGEND OF SYMBOLS, SLOPES, AND POINT TABLE INFORMATION

DESIGN

**INTERIM REVIEW**  
 DOCUMENT INCOMPLETE. NOT INTENDED FOR PERMIT, BIDDING OR CONSTRUCTION.  
 ENGINEER: JOHN A. TYLER  
 P.E. SERIAL NO: 105193  
 DATE: 6/26/2018

REVIEW AND APPROVAL

**INTERIM REVIEW**  
 DOCUMENT INCOMPLETE. NOT INTENDED FOR PERMIT, BIDDING OR CONSTRUCTION.  
 ENGINEER: JAMES A. LUTZ  
 P.E. SERIAL NO: 84722  
 DATE: 6/26/2018

SCALE: PLAN 1" = 20'

REV. NO.	DATE	DESCRIPTION	BY

**Pape-Dawson ENGINEERS**  
 SAN ANTONIO | AUSTIN | HOUSTON | FORT WORTH | DALLAS  
 2000 NW LOOP 410 | SAN ANTONIO, TX 78213 | 210.375.9000  
 TBPE FIRM REGISTRATION #470 | TBPLS FIRM REGISTRATION #10028800

Texas Department of Transportation  
 © 2018

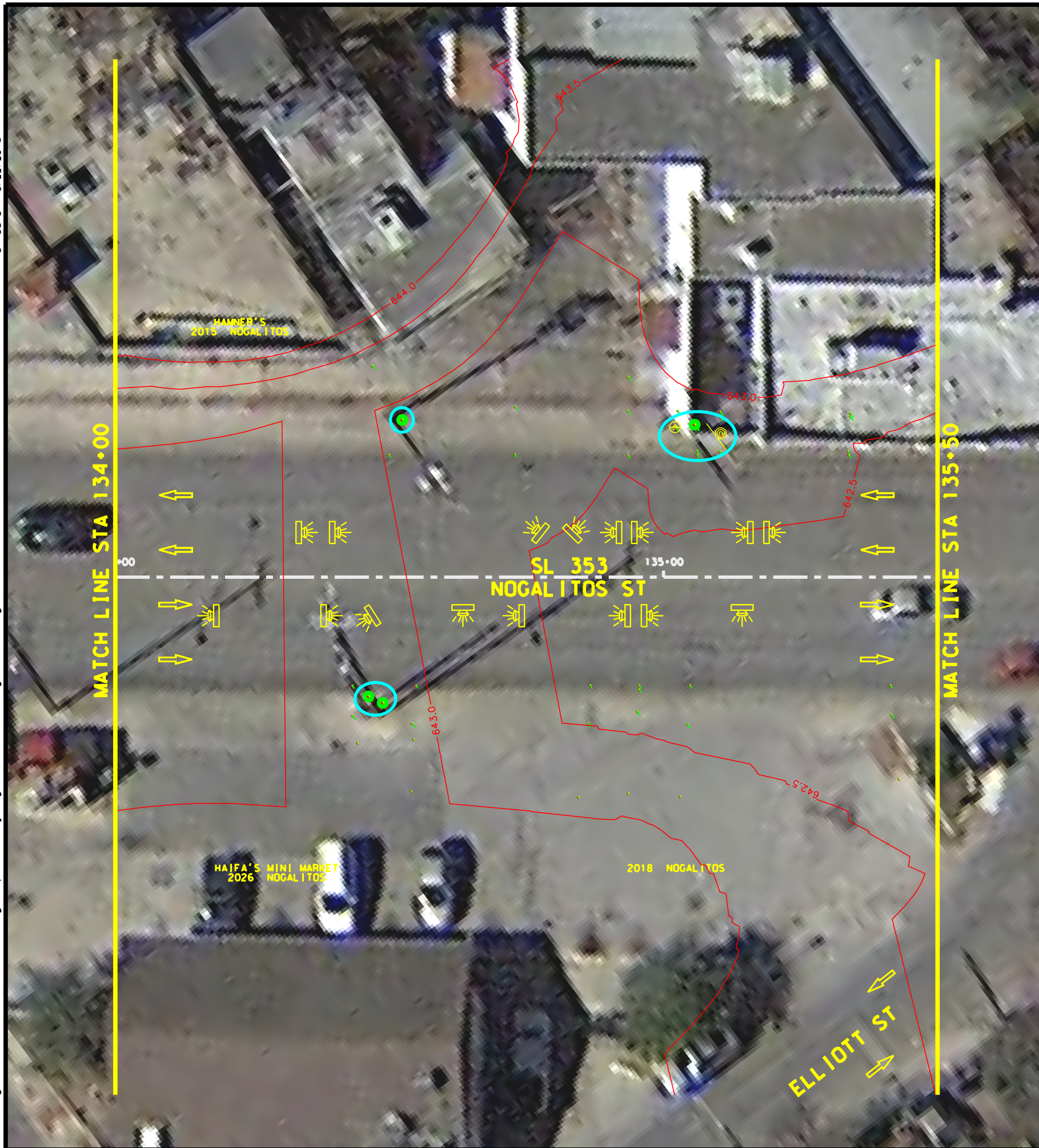
SL 353  
 NOGALITOS ST  
 SIDEWALK  
 CONSTRUCTION PLAN  
 STA 132+00 TO STA 134+00

SHEET 19 OF 25

DDM	FED. DIV. NO.	STATE	FEDERAL AID PROJECT NO.	HIGHWAY NO.	
	6	TEXAS		VARIES	
DIST.	COUNTY	CONT. NO.	SECT. NO.	JOB NO.	SHEET NO.
SAT	BEXAR	0915	12	574	76

Plotted on 6/22/2018

Design File: P:\11135\07\design\City\Roadway\Nogalitos\1113507\Nogalitos.dgn



ITEM	DESCRIPTION	UNIT	QTY
0104-6009	REMOVING CONC (RIPRAP)	SY	1
0104-6011	REMOVING CONC (MEDIANS)	SY	1
0104-6017	REMOVING CONC (DRIVEWAYS)	SY	1
0104-6024	REMOVING CONC (RETAINING WALLS)	SY	1
0104-6029	REMOVING CONC (CURB OR CURB & GUTTER)	LF	1
0104-6036	REMOVING CONC (SIDEWALK OR RAMP)	SY	1
0104-6040	REMOVING CONC (PAVERS)	SY	1
0105-6037	REMOVING STAB BASE AND ASPH PAV (0"-16")	SY	1
0132-6003	EMBANKMENT (FINAL) (ORD COMP) (TY B)	CY	1
0162-6002	BLOCK SODDING	SY	1
0168-6001	VEGETATIVE WATERING	MG	0.02

**NOTES:**

- \* FOR CONTRACTOR INFORMATION ONLY
- 1. THE EXISTENCE AND LOCATION OF ALL UTILITIES AND DRAINAGE STRUCTURES INDICATED IN THE PLANS ARE TAKEN FROM THE BEST RECORDS AVAILABLE AND ARE NOT GUARANTEED TO BE ACCURATE. CONTRACTOR SHALL COORDINATE WITH ALL UTILITY COMPANIES TO FIELD VERIFY UTILITIES PRIOR TO BEGINNING CONSTRUCTION.
- 2. REFER TO GUIDE SHEET 1113507-sample17 LEGEND OF SYMBOLS, SLOPES, AND POINT TABLE INFORMATION

**DESIGN**

**INTERIM REVIEW**

DOCUMENT INCOMPLETE. NOT INTENDED FOR PERMIT, BIDDING OR CONSTRUCTION.  
 ENGINEER: JOHN A. TYLER  
 P.E. SERIAL NO: 105193  
 DATE: 6/22/2018

**REVIEW AND APPROVAL**

**INTERIM REVIEW**

DOCUMENT INCOMPLETE. NOT INTENDED FOR PERMIT, BIDDING OR CONSTRUCTION.  
 ENGINEER: JAMES A. LUTZ  
 P.E. SERIAL NO: 84722  
 DATE: 6/22/2018

SCALE: PLAN 1" = 20'

POINT	NORTHING	EASTING	ELEV	DESC
-------	----------	---------	------	------

REV. NO.	DATE	DESCRIPTION	BY
----------	------	-------------	----

**Pape-Dawson ENGINEERS**

SAN ANTONIO | AUSTIN | HOUSTON | FORT WORTH | DALLAS  
 2000 NW LOOP 410 | SAN ANTONIO, TX 78213 | 210.375.9000  
 TBPE FIRM REGISTRATION #470 | TBPLS FIRM REGISTRATION #10028800

**Texas Department of Transportation**  
 © 2018

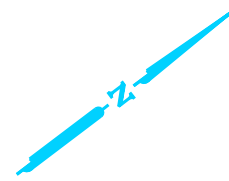
SL 353  
 NOGALITOS ST  
**SIDEWALK  
 CONSTRUCTION PLAN**  
 STA 134+00 TO STA 135+50

SHEET 20 OF 25

CDM	FED. DIV. NO.	STATE	FEDERAL AID PROJECT NO.	HIGHWAY NO.		
CDM	6	TEXAS		VARIES		
CDM	DIST.	COUNTY	CONT. NO.	SECT. NO.	JOB NO.	SHEET NO.
CDM	SAT	BEXAR	0915	12	574	77

Plotted on 6/26/2018

Design File: P:\111135\07\design\City\Roadway\Nogalitos\1113507\Nogalitos.dgn



ITEM	DESCRIPTION	UNIT	QTY
0104-6009	REMOVING CONC (RIPRAP)	SY	1
0104-6011	REMOVING CONC (MEDIANS)	SY	1
0104-6017	REMOVING CONC (DRIVEWAYS)	SY	1
0104-6024	REMOVING CONC (RETAINING WALLS)	SY	1
0104-6029	REMOVING CONC (CURB OR CURB & GUTTER)	LF	1
0104-6036	REMOVING CONC (SIDEWALK OR RAMP)	SY	1
0104-6040	REMOVING CONC (PAVERS)	SY	1
0105-6037	REMOVING STAB BASE AND ASPH PAV (0"-16")	SY	1
0132-6003	EMBANKMENT (FINAL) (ORD COMP) (TY B)	CY	1
0162-6002	BLOCK SODDING	SY	1
0168-6001	VEGETATIVE WATERING	MG	0.02

**NOTES:**

- \* FOR CONTRACTOR INFORMATION ONLY
- 1. THE EXISTENCE AND LOCATION OF ALL UTILITIES AND DRAINAGE STRUCTURES INDICATED IN THE PLANS ARE TAKEN FROM THE BEST RECORDS AVAILABLE AND ARE NOT GUARANTEED TO BE ACCURATE. CONTRACTOR SHALL COORDINATE WITH ALL UTILITY COMPANIES TO FIELD VERIFY UTILITIES PRIOR TO BEGINNING CONSTRUCTION.
- 2. REFER TO GUIDE SHEET 1113507-sample17 LEGEND OF SYMBOLS, SLOPES, AND POINT TABLE INFORMATION

**DESIGN**

**INTERIM REVIEW**

DOCUMENT INCOMPLETE. NOT INTENDED FOR PERMIT, BIDDING OR CONSTRUCTION.  
 ENGINEER: JOHN A. TYLER  
 P.E. SERIAL NO: 105193  
 DATE: 6/26/2018

**REVIEW AND APPROVAL**

**INTERIM REVIEW**

DOCUMENT INCOMPLETE. NOT INTENDED FOR PERMIT, BIDDING OR CONSTRUCTION.  
 ENGINEER: JAMES A. LUTZ  
 P.E. SERIAL NO: 84722  
 DATE: 6/26/2018

SCALE: PLAN 1" = 20'

POINT	NORTHING	EASTING	ELEV	DESC
-------	----------	---------	------	------

REV. NO.	DATE	DESCRIPTION	BY
----------	------	-------------	----

**Pape-Dawson ENGINEERS**

SAN ANTONIO | AUSTIN | HOUSTON | FORT WORTH | DALLAS  
 2000 NW LOOP 410 | SAN ANTONIO, TX 78213 | 210.375.9000  
 TBPE FIRM REGISTRATION #470 | TBPLS FIRM REGISTRATION #10028800

**Texas Department of Transportation**  
 © 2018

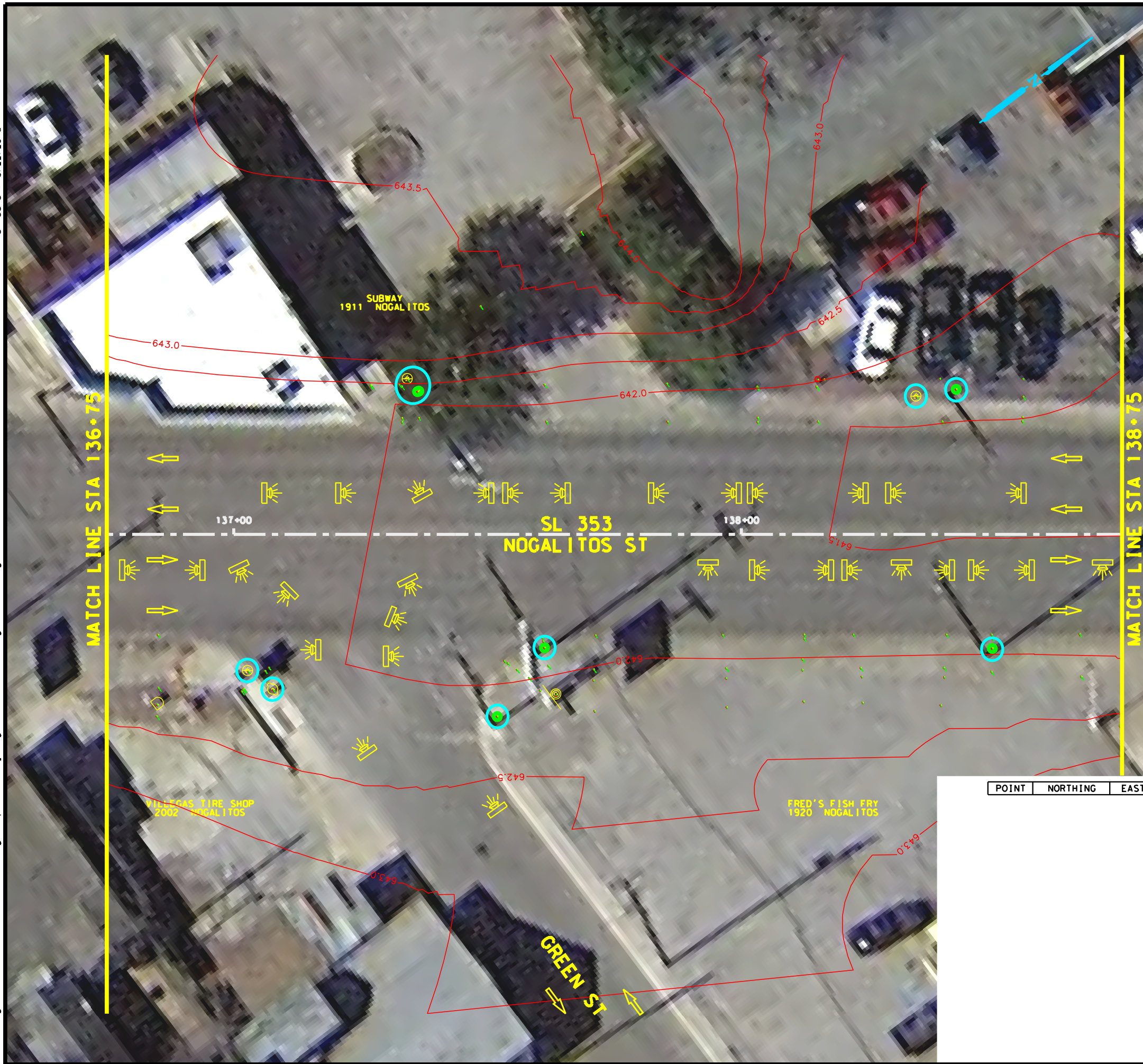
SL 353  
 NOGALITOS ST  
**SIDEWALK  
 CONSTRUCTION PLAN**  
 STA 135+50 TO STA 136+75

SHEET 21 OF 25

DDM	FED. DIV. NO.	STATE	FEDERAL AID PROJECT NO.	HIGHWAY NO.	
	6	TEXAS		VARIES	
DIST.	COUNTY	CONT. NO.	SECT. NO.	JOB NO.	SHEET NO.
SAT	BEXAR	0915	12	574	78

Plotted on 6/22/2018

Design File: P:\11135\07\design\City\Roadway\Nogalitos\1113507\Nogalitos+22.dgn



POINT	NORTHING	EASTING	ELEV	DESC
-------	----------	---------	------	------

ITEM	DESCRIPTION	UNIT	QTY
0104-6009	REMOVING CONC (RIPRAP)	SY	1
0104-6011	REMOVING CONC (MEDIANS)	SY	1
0104-6017	REMOVING CONC (DRIVEWAYS)	SY	1
0104-6024	REMOVING CONC (RETAINING WALLS)	SY	1
0104-6029	REMOVING CONC (CURB OR CURB & GUTTER)	LF	1
0104-6036	REMOVING CONC (SIDEWALK OR RAMP)	SY	1
0104-6040	REMOVING CONC (PAVERS)	SY	1
0105-6037	REMOVING STAB BASE AND ASPH PAV (0"-16")	SY	1
0132-6003	EMBANKMENT (FINAL) (ORD COMP) (TY B)	CY	1
0162-6002	BLOCK SODDING	SY	1
0168-6001	VEGETATIVE WATERING	MG	0.02

NOTES:  
 \* FOR CONTRACTOR INFORMATION ONLY  
 1. THE EXISTENCE AND LOCATION OF ALL UTILITIES AND DRAINAGE STRUCTURES INDICATED IN THE PLANS ARE TAKEN FROM THE BEST RECORDS AVAILABLE AND ARE NOT GUARANTEED TO BE ACCURATE. CONTRACTOR SHALL COORDINATE WITH ALL UTILITY COMPANIES TO FIELD VERIFY UTILITIES PRIOR TO BEGINNING CONSTRUCTION.  
 2. REFER TO GUIDE SHEET 1113507sample17 LEGEND OF SYMBOLS, SLOPES, AND POINT TABLE INFORMATION

DESIGN  
**INTERIM REVIEW**  
 DOCUMENT INCOMPLETE. NOT INTENDED FOR PERMIT, BIDDING OR CONSTRUCTION.  
 ENGINEER: JOHN A. TYLER  
 P.E. SERIAL NO: 105193  
 DATE: 6/22/2018

REVIEW AND APPROVAL  
**INTERIM REVIEW**  
 DOCUMENT INCOMPLETE. NOT INTENDED FOR PERMIT, BIDDING OR CONSTRUCTION.  
 ENGINEER: JAMES A. LUTZ  
 P.E. SERIAL NO: 84722  
 DATE: 6/22/2018

SCALE: PLAN 1" = 20'

REV. NO.	DATE	DESCRIPTION	BY

**Pape-Dawson ENGINEERS**  
 SAN ANTONIO | AUSTIN | HOUSTON | FORT WORTH | DALLAS  
 2000 NW LOOP 410 | SAN ANTONIO, TX 78213 | 210.375.9000  
 TBPE FIRM REGISTRATION #470 | TBPLS FIRM REGISTRATION #10028800

Texas Department of Transportation  
 © 2018

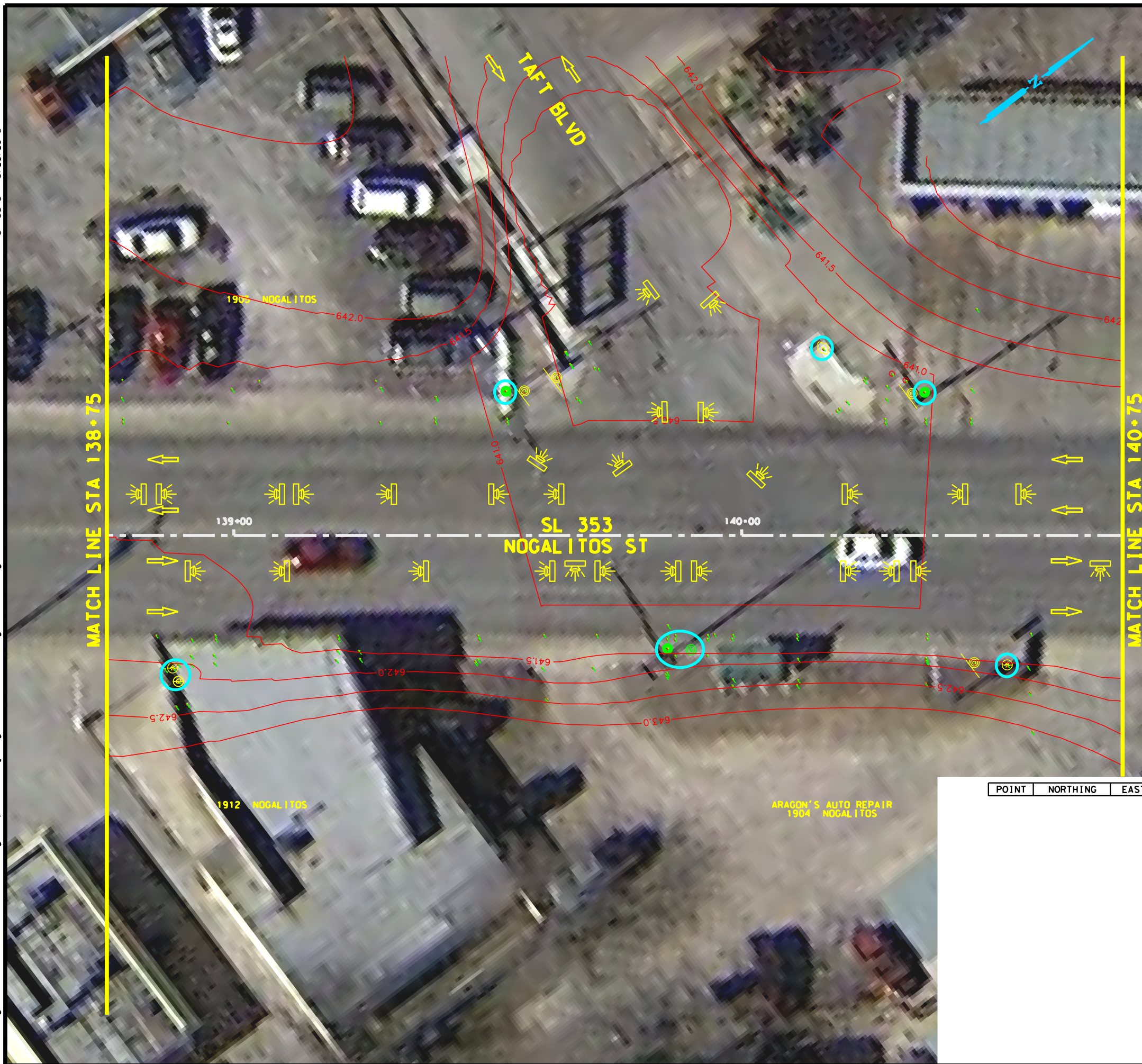
SL 353  
 NOGALITOS ST  
 SIDEWALK  
 CONSTRUCTION PLAN  
 STA 136+75 TO STA 138+75

SHEET 22 OF 25

DDM	FED. DIV. NO.	STATE	FEDERAL AID PROJECT NO.	HIGHWAY NO.	
	6	TEXAS		VARIES	
DIST.	COUNTY	CONT. NO.	SECT. NO.	JOB NO.	SHEET NO.
SAT	BEXAR	0915	12	574	79

Plotted on 6/26/2018

Design File: P:\111135\07\design\City\Roadway\Wogal\1113507\Wogal\1113507\1113507.dgn



POINT	NORTHING	EASTING	ELEV	DESC
-------	----------	---------	------	------

ITEM	DESCRIPTION	UNIT	QTY
0104-6009	REMOVING CONC (RIPRAP)	SY	1
0104-6011	REMOVING CONC (MEDIANS)	SY	1
0104-6017	REMOVING CONC (DRIVEWAYS)	SY	1
0104-6024	REMOVING CONC (RETAINING WALLS)	SY	1
0104-6029	REMOVING CONC (CURB OR CURB & GUTTER)	LF	1
0104-6036	REMOVING CONC (SIDEWALK OR RAMP)	SY	1
0104-6040	REMOVING CONC (PAVERS)	SY	1
0105-6037	REMOVING STAB BASE AND ASPH PAV (0"-16")	SY	1
0132-6003	EMBANKMENT (FINAL) (ORD COMP) (TY B)	CY	1
0162-6002	BLOCK SODDING	SY	1
0168-6001	VEGETATIVE WATERING	MG	0.02

**NOTES:**

- \* FOR CONTRACTOR INFORMATION ONLY
- 1. THE EXISTENCE AND LOCATION OF ALL UTILITIES AND DRAINAGE STRUCTURES INDICATED IN THE PLANS ARE TAKEN FROM THE BEST RECORDS AVAILABLE AND ARE NOT GUARANTEED TO BE ACCURATE. CONTRACTOR SHALL COORDINATE WITH ALL UTILITY COMPANIES TO FIELD VERIFY UTILITIES PRIOR TO BEGINNING CONSTRUCTION.
- 2. REFER TO GUIDE SHEET 1113507-sample17 LEGEND OF SYMBOLS, SLOPES, AND POINT TABLE INFORMATION

**DESIGN**

<b>INTERIM REVIEW</b>
DOCUMENT INCOMPLETE. NOT INTENDED FOR PERMIT. BIDDING OR CONSTRUCTION.
ENGINEER: JOHN A. TYLER
P.E. SERIAL NO: 105193
DATE: 6/26/2018

**REVIEW AND APPROVAL**

<b>INTERIM REVIEW</b>
DOCUMENT INCOMPLETE. NOT INTENDED FOR PERMIT. BIDDING OR CONSTRUCTION.
ENGINEER: JAMES A. LUTZ
P.E. SERIAL NO: 84722
DATE: 6/26/2018

SCALE: PLAN 1" = 20'

REV. NO.	DATE	DESCRIPTION	BY

**Pape-Dawson  
ENGINEERS**

SAN ANTONIO | AUSTIN | HOUSTON | FORT WORTH | DALLAS  
2000 NW LOOP 410 | SAN ANTONIO, TX 78213 | 210.375.9000  
TBPB FIRM REGISTRATION #470 | TBPES FIRM REGISTRATION #10028800



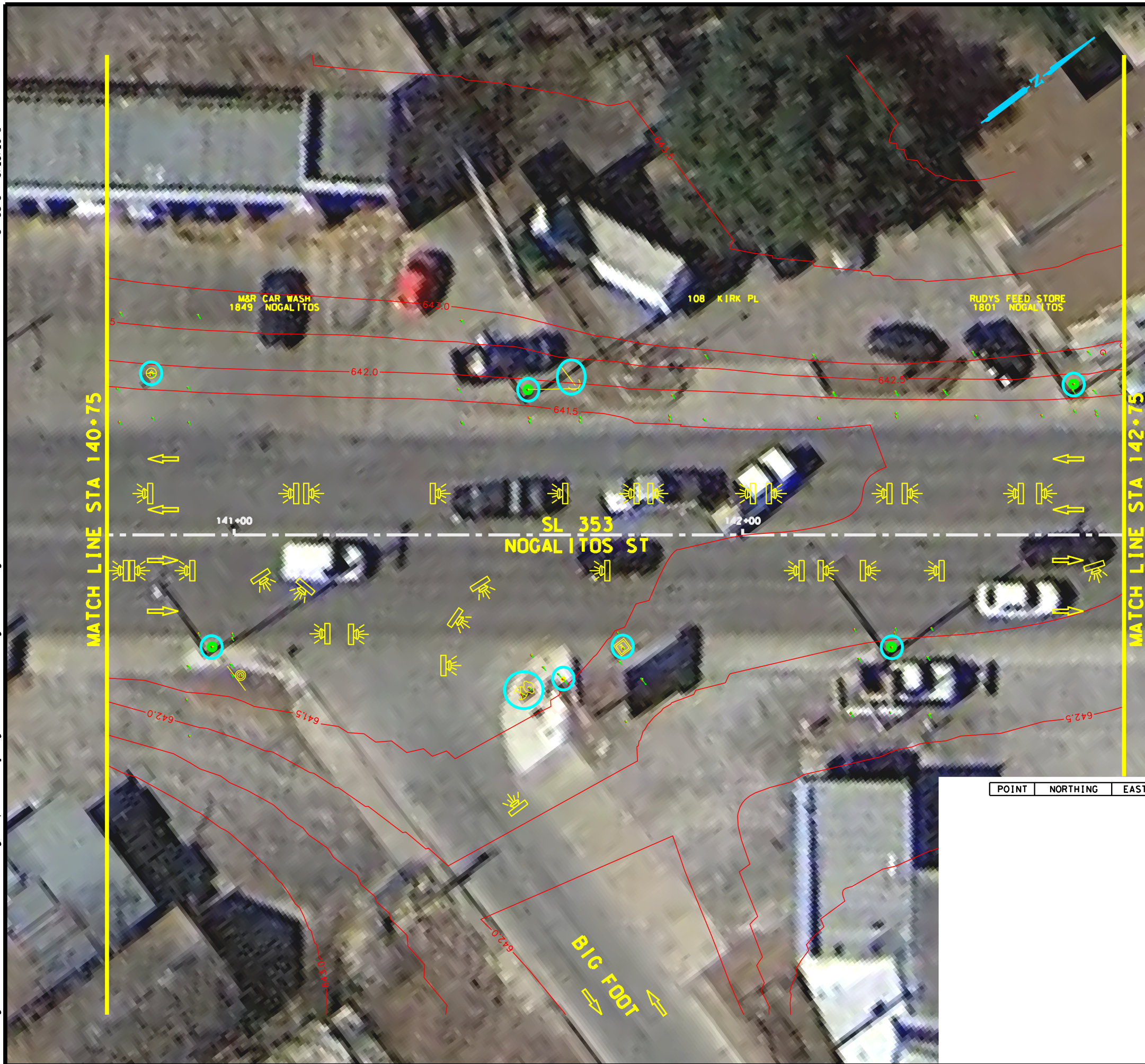
SL 353  
NOGALITOS ST  
**SIDEWALK  
CONSTRUCTION PLAN**  
STA 138+75 TO STA 140+75

SHEET 23 OF 25

DDM	FED. DIV. NO.	STATE	FEDERAL AID PROJECT NO.	HIGHWAY NO.		
	6	TEXAS		VARIES		
DDM	DIST.	COUNTY	CONT. NO.	SECT. NO.	JOB NO.	SHEET NO.
	SAT	BEXAR	0915	12	574	80

Plotted on 6/25/2018

Design File: P:\111135\07\design\City\Roadway\Nogalitos\1113507\Nogalitos\24.dgn



ITEM	DESCRIPTION	UNIT	QTY
0104-6009	REMOVING CONC (RIPRAP)	SY	1
0104-6011	REMOVING CONC (MEDIANS)	SY	1
0104-6017	REMOVING CONC (DRIVEWAYS)	SY	1
0104-6024	REMOVING CONC (RETAINING WALLS)	SY	1
0104-6029	REMOVING CONC (CURB OR CURB & GUTTER)	LF	1
0104-6036	REMOVING CONC (SIDEWALK OR RAMP)	SY	1
0104-6040	REMOVING CONC (PAVERS)	SY	1
0105-6037	REMOVING STAB BASE AND ASPH PAV (0"-16")	SY	1
0132-6003	EMBANKMENT (FINAL) (ORD COMP) (TY B)	CY	1
0162-6002	BLOCK SODDING	SY	1
0168-6001	VEGETATIVE WATERING	MG	0.02

NOTES:  
 \* FOR CONTRACTOR INFORMATION ONLY  
 1. THE EXISTENCE AND LOCATION OF ALL UTILITIES AND DRAINAGE STRUCTURES INDICATED IN THE PLANS ARE TAKEN FROM THE BEST RECORDS AVAILABLE AND ARE NOT GUARANTEED TO BE ACCURATE. CONTRACTOR SHALL COORDINATE WITH ALL UTILITY COMPANIES TO FIELD VERIFY UTILITIES PRIOR TO BEGINNING CONSTRUCTION.  
 2. REFER TO GUIDE SHEET 1113507-sample17 LEGEND OF SYMBOLS, SLOPES, AND POINT TABLE INFORMATION

DESIGN  
**INTERIM REVIEW**  
 DOCUMENT INCOMPLETE. NOT INTENDED FOR PERMIT. BIDDING OR CONSTRUCTION.  
 ENGINEER: JOHN A. TYLER  
 P.E. SERIAL NO: 105193  
 DATE: 6/25/2018

REVIEW AND APPROVAL  
**INTERIM REVIEW**  
 DOCUMENT INCOMPLETE. NOT INTENDED FOR PERMIT. BIDDING OR CONSTRUCTION.  
 ENGINEER: JAMES A. LUTZ  
 P.E. SERIAL NO: 84722  
 DATE: 6/25/2018

SCALE: PLAN 1" = 20'

POINT	NORTHING	EASTING	ELEV	DESC
-------	----------	---------	------	------

REV. NO.	DATE	DESCRIPTION	BY

**Pape-Dawson ENGINEERS**  
 SAN ANTONIO | AUSTIN | HOUSTON | FORT WORTH | DALLAS  
 2000 NW LOOP 410 | SAN ANTONIO, TX 78213 | 210.375.9000  
 TBPE FIRM REGISTRATION #470 | TBPLS FIRM REGISTRATION #10028800

Texas Department of Transportation  
 © 2018

SL 353  
 NOGALITOS ST  
 SIDEWALK  
 CONSTRUCTION PLAN  
 STA 140+75 TO STA 142+75

SHEET 24 OF 25

DDM	FED. PROJ. NO.	STATE	FEDERAL AID PROJECT NO.	HIGHWAY NO.		
	6	TEXAS		VARIES		
DDM	DIST.	COUNTY	CONT. NO.	SECT. NO.	JOB NO.	SHEET NO.
	SAT	BEXAR	0915	12	574	81



Plotted on 6/22/2018

Design File: P:\111135\07\design\City\Roadway\Nogalitos\1113507\Nogalitos.dgn



POINT	NORTHING	EASTING	ELEV	DESC
-------	----------	---------	------	------

ITEM	DESCRIPTION	UNIT	QTY
0104-6009	REMOVING CONC (RIPRAP)	SY	1
0104-6011	REMOVING CONC (MEDIANS)	SY	1
0104-6017	REMOVING CONC (DRIVEWAYS)	SY	1
0104-6024	REMOVING CONC (RETAINING WALLS)	SY	1
0104-6029	REMOVING CONC (CURB OR CURB & GUTTER)	LF	1
0104-6036	REMOVING CONC (SIDEWALK OR RAMP)	SY	1
0104-6040	REMOVING CONC (PAVERS)	SY	1
0105-6037	REMOVING STAB BASE AND ASPH PAV (0"-16")	SY	1
0132-6003	EMBANKMENT (FINAL) (ORD COMP) (TY B)	CY	1
0162-6002	BLOCK SODDING	SY	1
0168-6001	VEGETATIVE WATERING	MG	0.02

NOTES:  
 \* FOR CONTRACTOR INFORMATION ONLY  
 1. THE EXISTENCE AND LOCATION OF ALL UTILITIES AND DRAINAGE STRUCTURES INDICATED IN THE PLANS ARE TAKEN FROM THE BEST RECORDS AVAILABLE AND ARE NOT GUARANTEED TO BE ACCURATE. CONTRACTOR SHALL COORDINATE WITH ALL UTILITY COMPANIES TO FIELD VERIFY UTILITIES PRIOR TO BEGINNING CONSTRUCTION.  
 2. REFER TO GUIDE SHEET 1113507-sample17 LEGEND OF SYMBOLS, SLOPES, AND POINT TABLE INFORMATION

DESIGN  
**INTERIM REVIEW**  
 DOCUMENT INCOMPLETE. NOT INTENDED FOR PERMIT, BIDDING OR CONSTRUCTION.  
 ENGINEER: JOHN A. TYLER  
 P.E. SERIAL NO: 105193  
 DATE: 6/22/2018

REVIEW AND APPROVAL  
**INTERIM REVIEW**  
 DOCUMENT INCOMPLETE. NOT INTENDED FOR PERMIT, BIDDING OR CONSTRUCTION.  
 ENGINEER: JAMES A. LUTZ  
 P.E. SERIAL NO: 84722  
 DATE: 6/22/2018

SCALE: PLAN 1" = 20'

REV. NO.	DATE	DESCRIPTION	BY
----------	------	-------------	----

**Pape-Dawson ENGINEERS**  
 SAN ANTONIO | AUSTIN | HOUSTON | FORT WORTH | DALLAS  
 2000 NW LOOP 410 | SAN ANTONIO, TX 78213 | 210.375.9000  
 TBPE FIRM REGISTRATION #470 | TBPLS FIRM REGISTRATION #10028800

Texas Department of Transportation  
 © 2018

SL 353  
 NOGALITOS ST  
 SIDEWALK  
 CONSTRUCTION PLAN  
 STA 142+75 TO END PROJECT

SHEET 25 OF 25

DDM	FED. DIV. NO.	STATE	FEDERAL AID PROJECT NO.	HIGHWAY NO.		
	6	TEXAS		VARIES		
DDM	DIST.	COUNTY	CONT. NO.	SECT. NO.	JOB NO.	SHEET NO.
	SAT	BEXAR	0915	12	574	82