




Sign Inventory Report

GENERAL INFO	LOCID	68	
	Latitude	+29.568461	
	Longitude	-97.96451	
	Google Maps Hyperlink	<a +29.568461,-97.96451"="" href="https://maps.google.com/maps?t=h&q=">https://maps.google.com/maps?t=h&q="+29.568461,-97.96451	
	Field Notes		
SIGN DETAILS	MUTCD_Code		
	Sign_Condition	Good	
	Support_Condition	Good	
	Anchor_Condition	Good	
	Anchor_Type	Triangular Slip Base	
	Direction	NB	
Retroreflectivity Check	YES		
SITE PHOTOS	Photo 1	Photo 2	Photo 3
			
	Date Collected 1/8/2018 10:24:38 AM	Date Modified 1/23/2018 12:08:22 PM	