




Sign Inventory Report

| | |
|---|--|
| GENERAL INFO | <p>LOCID 134</p> <p>Latitude +29.569585</p> <p>Longitude -97.96476</p> <p>Google Maps Hyperlink <a +29.569585,-97.96476"="" href="https://maps.google.com/maps?t=h&q=">https://maps.google.com/maps?t=h&q="+29.569585,-97.96476</p> <p>Field Notes</p> |
| SIGN DETAILS | <p>MUTCD_Code</p> <p>Sign_Condition Good</p> <p>Support_Condition Good</p> <p>Anchor_Condition Good</p> <p>Anchor_Type Triangular Slip Base</p> <p>Direction EB</p> <p>Retroreflectivity Check YES</p> |
| SITE PHOTOS | <div style="display: flex; justify-content: space-around;"> <div style="text-align: center;"> <p>Photo 1</p>  </div> <div style="text-align: center;"> <p>Photo 2</p>  </div> <div style="text-align: center;"> <p>Photo 3</p>  </div> </div> |
| <p>Date Collected 1/8/2018 1:24 PM Date Modified 1/23/2018 12:08:22 PM</p> | |