










Sign Inventory Report

GENERAL INFO	<p>LOCID 12</p> <p>Latitude +29.559839</p> <p>Longitude -97.96955</p> <p>Google Maps Hyperlink <a +29.559965,-97.96927"="" href="https://maps.google.com/maps?t=h&q=">https://maps.google.com/maps?t=h&q="+29.559965,-97.96927</p> <p>Field Notes</p>						
SIGN DETAILS	<p>MUTCD_Code</p> <p>Sign_Condition</p> <p>Support_Condition</p> <p>Anchor_Condition</p> <p>Anchor_Type</p> <p>Direction</p> <p>Retroreflectivity Check</p>						
SITE PHOTOS	<table style="width: 100%; text-align: center;"> <tr> <td data-bbox="289 1176 630 1213">Photo 1</td> <td data-bbox="685 1176 1026 1213">Photo 2</td> <td data-bbox="1081 1176 1422 1213">Photo 3</td> </tr> <tr> <td data-bbox="289 1255 630 1711">  </td> <td data-bbox="685 1255 1026 1711">  </td> <td data-bbox="1081 1255 1422 1711">  </td> </tr> </table>	Photo 1	Photo 2	Photo 3			
Photo 1	Photo 2	Photo 3					
							
<p>Date Collected 12/28/2017 10:56:19 Date Modified 1/23/2018 12:08:22 PM</p>							