




Pavement Report

GENERAL INFO	<p>ID 272</p> <p>Corridor BS 123B</p> <p>Latitude +29.561102</p> <p>Longitude -97.968857</p> <p>Google Maps Hyperlink <a +29.561102,-97.968857"="" href="http://local.google.com/maps?q=">http://local.google.com/maps?q="+29.561102,-97.968857</p> <p>Field Notes 7'x7' patch</p>
UTILITY DETAILS	<p>Utility Pavement Repair</p> <p>Owner TXDOT</p> <p>Type Vertical</p>
SITE PHOTOS	<div style="display: flex; justify-content: space-around; text-align: center;"> <div style="width: 30%;"> <p>Photo 1</p>  </div> <div style="width: 30%;"> <p>Photo 2</p>  </div> <div style="width: 30%; text-align: right;"> <p>Photo 3</p>  </div> </div>
<p>Date Collected 11/8/2017 12:36:43 PM Date Modified 12/11/2017 12:12:38</p>	