




Pavement Report

GENERAL INFO	<p>ID 267</p> <p>Corridor BS 123B</p> <p>Latitude +29.561950</p> <p>Longitude -97.967104</p> <p>Google Maps Hyperlink http://local.google.com/maps?q=+29.561950,-97.967104</p> <p>Field Notes 4'x4' patch around MH</p>
UTILITY DETAILS	<p>Utility Pavement Repair</p> <p>Owner TXDOT</p> <p>Type Vertical</p>
SITE PHOTOS	<div style="display: flex; justify-content: space-around; text-align: center;"> <div data-bbox="316 1144 641 1638"> <p>Photo 1</p>  </div> <div data-bbox="706 1144 1031 1638"> <p>Photo 2</p>  </div> <div data-bbox="1096 1144 1421 1638"> <p>Photo 3</p>  </div> </div>
<p>Date Collected 11/8/2017 12:16:25 PM Date Modified 12/11/2017 12:12:38</p>	