




Utility Inventory Report

GENERAL INFO	<p>ID 258</p> <p>Corridor BS 123B</p> <p>Latitude +29.565289</p> <p>Longitude -97.964614</p> <p>Google Maps Hyperlink <a +29.565289,-97.964614"="" href="http://local.google.com/maps?q=">http://local.google.com/maps?q="+29.565289,-97.964614</p> <p>Field Notes MH overlaid but is on GIS maps</p>
UTILITY DETAILS	<p>Utility Sanitary Sewer Manhole</p> <p>Owner City of Seguin</p> <p>Type Vertical</p>
SITE PHOTOS	<div style="display: flex; justify-content: space-around;"> <div style="text-align: center;"> <p>Photo 1</p>  </div> <div style="text-align: center;"> <p>Photo 2</p>  </div> <div style="text-align: center;"> <p>Photo 3</p>  </div> </div>
<p>Date Collected 11/8/2017 11:12:39 AM Date Modified 12/11/2017 12:12:38</p>	