




Pavement Report

GENERAL INFO	<p>ID 245</p> <p>Corridor BS 123B</p> <p>Latitude +29.583041</p> <p>Longitude -97.964896</p> <p>Google Maps Hyperlink <a +29.583041,-97.964896"="" href="http://local.google.com/maps?q=">http://local.google.com/maps?q="+29.583041,-97.964896</p> <p>Field Notes Potential of all intersection getting repaired. Confirmed Repair is 24' x5' Patch 2' strip of 56' long</p>
UTILITY DETAILS	<p>Utility Pavement Repair</p> <p>Owner TXDOT</p> <p>Type Vertical</p>
SITE PHOTOS	<div style="display: flex; justify-content: space-around;"> <div style="text-align: center;"> <p>Photo 1</p>  </div> <div style="text-align: center;"> <p>Photo 2</p>  </div> <div style="text-align: center;"> <p>Photo 3</p>  </div> </div>
<p>Date Collected 11/8/2017 10:04:41 AM Date Modified 12/11/2017 12:12:38</p>	