




## Pavement Report

<b>GENERAL INFO</b>	<p><b>ID</b>                    235</p> <p><b>Corridor</b>            BS 123B</p> <p><b>Latitude</b>            +29.582426</p> <p><b>Longitude</b>          -97.964883</p> <p><b>Google Maps Hyperlink</b>        <a +29.582426,-97.964883"="" href="http://local.google.com/maps?q=">http://local.google.com/maps?q="+29.582426,-97.964883</a></p> <p><b>Field Notes</b>        5'X28' patch                           9' from FOC                           166' from South PP</p>
<b>UTILITY DETAILS</b>	<p><b>Utility</b>                Pavement Repair</p> <p><b>Owner</b>                TXDOT</p> <p><b>Type</b>                  Vertical</p>
<b>SITE PHOTOS</b>	<div style="display: flex; justify-content: space-around; text-align: center;"> <div style="width: 30%;"> <p><b>Photo 1</b></p>  </div> <div style="width: 30%;"> <p><b>Photo 2</b></p>  </div> <div style="width: 30%;"> <p><b>Photo 3</b></p>  </div> </div>
<p><b>Date Collected</b>    11/8/2017 9:24:44 AM                    <b>Date Modified</b>        12/11/2017 12:12:38</p>	