




Pavement Report

GENERAL INFO	<p>ID 210</p> <p>Corridor BS 123B</p> <p>Latitude +29.578832</p> <p>Longitude -97.964853</p> <p>Google Maps Hyperlink <a +29.578832,-97.964853"="" href="http://local.google.com/maps?q=">http://local.google.com/maps?q="+29.578832,-97.964853</p> <p>Field Notes 45' from cedar corner - 6' wide - 4' off curb - 108' long - additional 232' length in front of mortuary</p>
UTILITY DETAILS	<p>Utility Pavement Repair</p> <p>Owner TXDOT</p> <p>Type Vertical</p>
SITE PHOTOS	<div style="display: flex; justify-content: space-around;"> <div style="text-align: center;"> <p>Photo 1</p>  </div> <div style="text-align: center;"> <p>Photo 2</p>  </div> <div style="text-align: center;"> <p>Photo 3</p>  </div> </div>
<p>Date Collected 11/7/2017 4:02:48 PM Date Modified 12/11/2017 12:12:38</p>	