




## Pavement Report

<b>GENERAL INFO</b>	<p><b>ID</b>                    136</p> <p><b>Corridor</b>            BS 123B</p> <p><b>Latitude</b>            +29.567399</p> <p><b>Longitude</b>          -97.964779</p> <p><b>Google Maps Hyperlink</b>    <a +29.567399,-97.964779"="" href="http://local.google.com/maps?q=">http://local.google.com/maps?q="+29.567399,-97.964779</a></p> <p><b>Field Notes</b>        Dip on the road</p>
<b>UTILITY DETAILS</b>	<p><b>Utility</b>                Pavement Repair</p> <p><b>Owner</b>                TXDOT</p> <p><b>Type</b>                  Near Improvements, Not a Conflict</p>
<b>SITE PHOTOS</b>	<div style="display: flex; justify-content: space-around;"> <div style="text-align: center;"> <p><b>Photo 1</b></p>  </div> <div style="text-align: center;"> <p><b>Photo 2</b></p>  </div> <div style="text-align: center;"> <p><b>Photo 3</b></p>  </div> </div>
<p><b>Date Collected</b>    11/7/2017 10:40:19 AM      <b>Date Modified</b>        12/11/2017 12:12:38</p>	