




Utility Conflict Report

OWNER	Utility	SAWS	Corridor	SW MILITARY	SITE PHOTOS	
	Contact	ANN PECHE	ID	4150		
GENERAL INFO	Utility	WATER				
	Size and Material	STANDARD WATER VALVE, CAST IRON				
	Accessible Route	ASSET IS INSIDE ACCESSIBLE ROUTE				
	Longitudinal or Crossing	CROSSING				
	Placement Relative to ROW	INSIDE ROW				
LOCATION	Sheet No.	155				
	Station	676+63.86				
	Offset	18.458				
	Latitude	+29.356529				
	Longitude	-98.51435				
SUE	Level of Investigation Req'd	NONE				
	Test Hole No	N/A				
	Test Hole Depth	N/A				
RESOLUTION	Recommended Action	NO CONFLICT				
	Estimated Resolution Date					
	Resolution Status	NO RESOLUTION WAS REQUIRED				
	Comment	Valve to face of curb = 1'-1" Valve to back of curb = 2'-11 1/2" Sidewalk width = 4'-9 1/2" Top of valve to surface = 2'-2 1/2" Lid flange thickness = 2" Total lid thickness = 3"				
Date Collected		8/1/2018 11:48:15 AM	Date Modified		11/28/2018 6:59:12 AM	

TBPE Firm Registration #470 | TBPLS Firm Registration #10028800